





Figure B.21
MRS R09
Machine Gun/Rifle Range
Proposed Phase 1
Surface Soil Location Map

Legend

-  Potential Sampling Unit (SU) and Discrete Surface Soil Sample Location
-  Former Conway Bombing and Gunnery Range Boundary
-  Munitons Response Site (2,503.2 acres)
-  Portion Investigated under MRS R02 (905.2 Acres)

Notes:
 Coordinates in South Carolina Stateplane, NAD83, feet.
 Final soil sample locations will be selected based on geophysical and intrusive investigation results.

MRS=munitons response site

\\gst-srv-01\HGLGIS\Conway_MSIW\WP\
 (B-21)R09_Grids.mxd
 12/15/2014 CNL
 Source: HGL, USGS, USACE
 ArcGIS Online World Imagery

