









Figure B.15
MRS R02
Range III
Field Activity

Legend

-  Overland Transect (78,356.6 ft)
-  Wetland Transect (21,691.9 ft)
-  Mag and Dig Transect (13,061.0 ft)
-  Former Conway Bombing and Gunnery Range Boundary
-  Munitions Response Site (1,961.2 acres)
-  Expanded Investigation Area (2,192.0 acres)
-  Previously Characterized Area (1,966.3 acres)
-  Historical Use Area (165.6 acres)

Notes:

Coordinates in South Carolina Stateplane, NAD83, feet.

MRS=munitions response site

\\Gst-srv-01\hglgis\Conway\MSIW\WP\
 (B-15)R02_Field_Activity.mxd
 1/16/2015 ARW
 Source: HGL, USGS, USACE
 ArcGIS Online World Imagery

