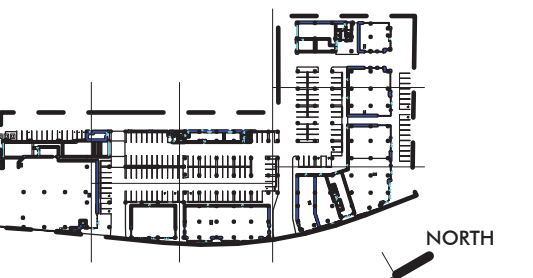




**1 - North Elevation**  
 Scale: 1/16" = 1'-0"

NOT FOR CONSTRUCTION

**ATHERTON MILL**  
 MIXED USE DEVELOPMENT  
 SOUTH BOULEVARD  
 CHARLOTTE, NORTH CAROLINA



MV+A Project: 16028.00

**BUILDING ELEVATIONS**

11/10/2016

REV.	ISSUE	DATE

**A1**



10/4/2016 3:10:35 PM

S:\1010-201\1600016028 - Atherton Mill\02\_DESIGN\02\_02\_BUA\16028\_AthertonMill.rvt





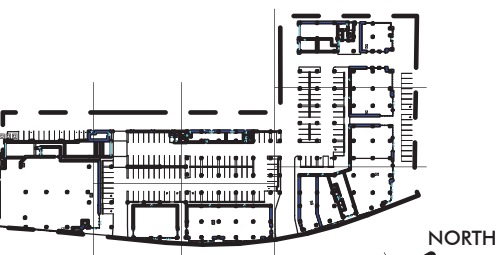
**1 - East Elevation (South Boulevard)**  
Scale: 1/16" = 1'-0"



**2 - West Elevation (Trolley Trail)**  
Scale: 1/16" = 1'-0"

NOT FOR CONSTRUCTION

**ATHERTON MILL**  
MIXED USE DEVELOPMENT  
SOUTH BOULEVARD  
CHARLOTTE, NORTH CAROLINA

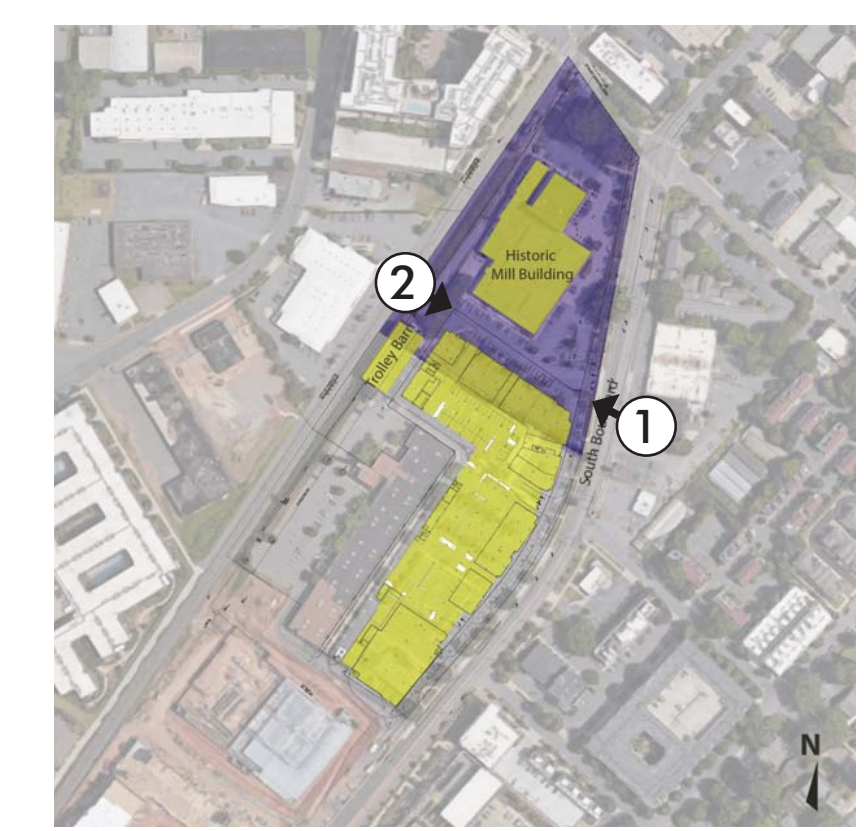


MV+A Project: 16028.00

**BUILDING ELEVATIONS**

11/10/2016

REV.	ISSUE	DATE



10/4/2016 3:10:35 PM

S:\2016\2016\16028 - Atherton Mill\02\_DESIGN\02\_02\_BM\16028\_AthertonMill.rvt

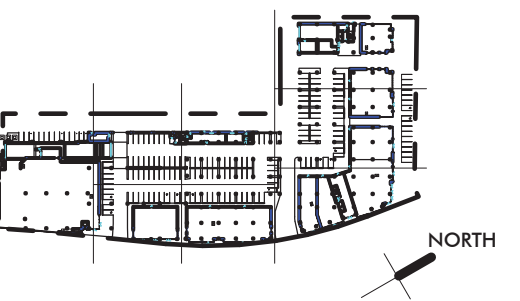




**1 - NE CORNER PERSPECTIVE (FROM SOUTH BOULEVARD)**  
Scale: NTS

NOT FOR CONSTRUCTION

**ATHERTON MILL**  
MIXED USE DEVELOPMENT  
SOUTH BOULEVARD  
CHARLOTTE, NORTH CAROLINA



MV+A Project: 16028.00

**BUILDING PERSPECTIVE**

11/10/2016

REV.	ISSUE	DATE

**A3**



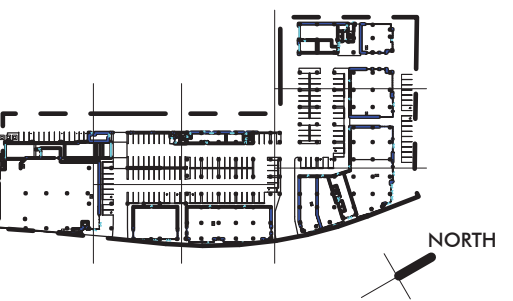




**1 - NW CORNER PERSPECTIVE (FROM TROLLEY TRAIL)**  
 Scale: NTS

NOT FOR CONSTRUCTION

**ATHERTON MILL**  
 MIXED USE DEVELOPMENT  
 SOUTH BOULEVARD  
 CHARLOTTE, NORTH CAROLINA



MV+A Project: 16028.00

**BUILDING PERSPECTIVE**

11/10/2016

REV.	ISSUE	DATE

**A4**



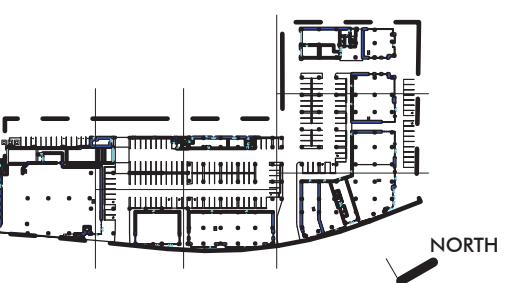




**1 - NE AERIAL VIEW**  
 Scale: NTS

NOT FOR CONSTRUCTION

**ATHERTON MILL**  
 MIXED USE DEVELOPMENT  
 SOUTH BOULEVARD  
 CHARLOTTE, NORTH CAROLINA



MV+A Project: 16028.00

**AERIAL VIEW**

11/10/2016

REV.	ISSUE	DATE

**A5**

