















City of Bertram Zoning

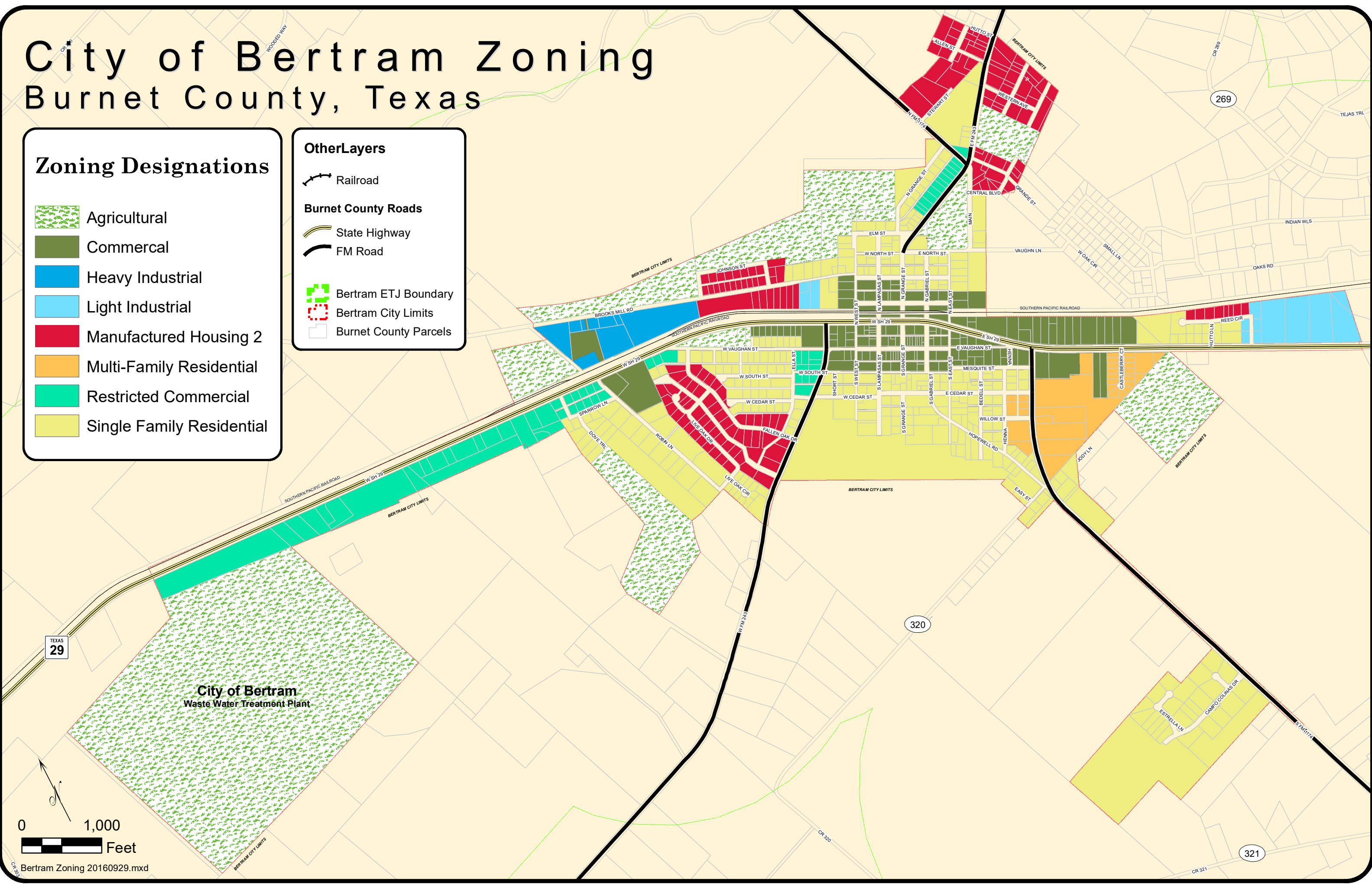
Burnet County, Texas

Zoning Designations

-  Agricultural
-  Commercial
-  Heavy Industrial
-  Light Industrial
-  Manufactured Housing 2
-  Multi-Family Residential
-  Restricted Commercial
-  Single Family Residential

OtherLayers

-  Railroad
-  State Highway
-  FM Road
-  Bertram ETJ Boundary
-  Bertram City Limits
-  Burnet County Parcels



TEXAS
29

City of Bertram
Waste Water Treatment Plant

320

269

321

0 1,000
Feet