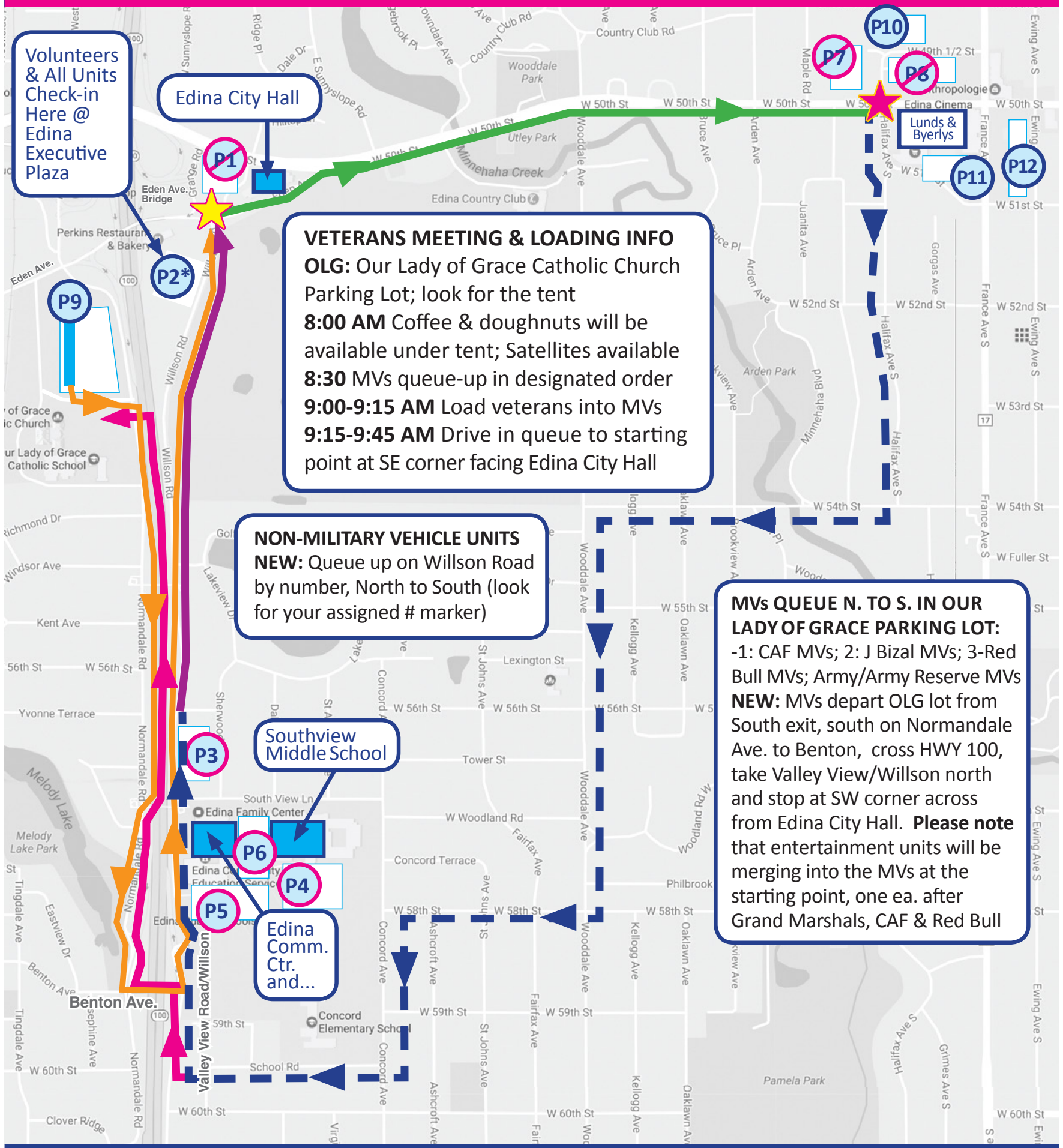










EDINA 4th of July PARADE MAP: 2019



EDINA CENTER PARKING LOT IS CLOSED DUE TO CONSTRUCTION. Please note that there will be **NO parking in P1, P2, P7, P8.** Parking will be limited so please plan to arrive early! • **P9 parking lot (OLG)** is for military and veterans vehicles only • **MV return route has changed from 2018** • Military & Veteran's Vehicles: please refer to separate map for **DRIVING ROUTES** and access to OLG parking lot

PARADE KEY

-  PARADE ROUTE
 -  STARTING POINT
 -  ENDING POINT
 -  REGULAR UNITS QUEUE
 -  MILITARY VEHICLE QUEUE + VETERAN LOADING & DROP-OFF
 -  M.V. ROUTE to STARTING PT.
 -  ALL UNITS COMMON RETURN ROUTE
 -  M.V. RETURN ROUTE; Splits at Benton
- ***ONLY EQUESTRIAN & OTHER PRE-SELECTED UNITS** Queue in P2

KEY TO PARKING AREAS

- P1-City Hall:** Band staging area only
- P2-Edina Exec. Plaza Bldg.:** Equestrian & Sheriff **ONLY**
- P3-RED Lot/ECC North Lot:** Open
- P4-South View Middle School:** Open
- P5-GOLD Lot/Normandale South Lot:** Open
- P6-GREEN Lot/ECC East lot:** Open
- P7-US BANK:** No parking
- P8-CENTER Ramp:** **CLOSED**
- P9-Our Lady of Grace Lot:** MVs & veterans only
- P10-North Ramp:** Open
- P11-South Ramp:** Limited parking upper levels **ONLY**
- P12-Ewing Ave. Lot:** Open
- Lunds & Perkins Lots:** No parking