

Athens Auctions

RARE PRINTS



Antique Maps, Charts, Views and Newspapers

in association with **A. Karamitsos**

AUCTION 148

29 May 2026



Lot 34, p.13

ATHENS AUCTIONS

Pindarou 7 & Alexandrou Soutsou 2, 10671 Athens, Greece

phone: (+30) 210 3250173, fax: (+30) 210 3250176

email: athensauctions@athensauctions.gr

Auction № 148

Antique Maps, Charts, Views and Newspapers

29 May 2026

Start time 18:00

Η εξέταση των λαχνών γίνεται στο κατάστημά μας
The viewing of lots takes place at our store

www.athensauctions.gr

ΟΡΟΙ ΔΗΜΟΠΡΑΣΙΑΣ

1. Όλοι οι λαχνοί περιγράφονται προσεκτικά και πωλούνται ως γνήσιοι και αυθεντικοί εκτός αν περιγράφονται άλλως. Ο αγοραστής μπορεί να απορρίψει το λαχνό και να τον επιστρέψει εντός 7 ημερών (ημερομηνία σφραγίδας ταχυδρομείου) από την λήξη της δημοπρασίας, αν αποδείξει ότι δεν είναι γνήσιος ή ότι περιγράφηκε λανθασμένα. Οι λαχνοί πρέπει να επιστρέφονται όπως παραλήφθηκαν αρχικά, χωρίς καμία διαφοροποίηση. Λαχνοί που εξετάστηκαν προηγουμένως από τους υποψηφίους αγοραστές δεν επιστρέφονται. Επίσης δεν επιστρέφονται λαχνοί που αγοράστηκαν στην Αίθουσα μετά την έξοδο των αγοραστών από αυτή. Οι αγοραστές δεν έχουν το δικαίωμα επιστροφής μικτών λαχνών, συλλογών, λαχνών που έχουν ελαττώματα σε μικτραοξίες, καθώς και φωτογραφημένων στον κατάλογο λαχνών, για ελαττώματα ορατά στη φωτογραφία (κεντράρισμα, περιθώρια, οδόντωση). Όταν η αξία του λαχνού είναι στη σφραγίδα και όχι στο γραμματόσημο, ο λαχνός δεν μπορεί να επιστραφεί για ελάττωμα του γραμματοσήμου.
2. Η περιγραφή των λαχνών έχει γίνει με κάθε δυνατή επιμέλεια και σύμφωνα με τους κανόνες και το λεξιλόγιο της I.L.A.B. (International League of Antiquarian Booksellers).
3. Κάθε λαχνός περιέρχεται στον πλειοδότη, που προσφέρει την υψηλότερη τιμή. Σε περίπτωση ίσων ταχυδρομικών προσφορών, πλειοδότης θεωρείται αυτός που η προσφορά του έφθασε πρώτη στα Γραφεία μας. Τηλεφωνικές εντολές αγοράς γίνονται δεκτές από γνωστούς πελάτες, πρέπει όμως να επικυρωθούν γραπτώς.
4. Πριν από την έναρξη της πωλήσεως ή την ημέρα της δημοπρασίας (για γραπτές προσφορές), η Εταιρία έχει το δικαίωμα να αποσύρει λαχνούς, να διαχωρίσει λαχνούς σε δύο ή περισσότερα μέρη ή να συνενώσει δύο ή περισσότερους λαχνούς.
5. Μεγάλοι λαχνοί μπορεί να μην μεταφερθούν για viewing στην Αθήνα ή να μεταφερθούν κατ'επιλογή.
6. Προσφορές γίνονται δεκτές έως 2 ώρες πριν από την έναρξη της δημοπρασίας.
7. Η πληρωμή πρέπει να γίνεται αμέσως μετά το τέλος της δημοπρασίας στην Αίθουσα ή εντός 10 ημερών από την παραλαβή των λαχνών ή του τιμολογίου (για πελάτες Εξωτερικού). Αν η πληρωμή καθυστερήσει πέραν των 10 ημερών, η Εταιρία διατηρεί το δικαίωμα να επιβαρύνει το λογαριασμό με το νόμιμο επιτόκιο. Η κυριότητα των λαχνών παραμένει στον πωλητή, μέχρις ότου αποπληρωθεί ο λογαριασμός. Συμμετοχή αγοραστή στη δημοπρασία μπορεί να αποκλεισθεί, αν κατά την κρίση του πωλητού, ο αγοραστής δεν εκπληρώνει τους όρους της καλής πίστωσης.
8. Η ταχυδρόμηση των λαχνών ή του τιμολογίου γίνεται στην διεύθυνση, που φαίνεται στο έντυπο προσφορών. Τα έξοδα αποστολής βαρύνουν τον αγοραστή. Η απόδειξη παραλαβής "Συστημένου" του Ταχυδρομείου αποτελεί για την Εταιρία και απόδειξη παραλαβής του υλικού από τον αγοραστή.
9. Στην τιμή κατακύρωσεως προστίθεται ποσοστό 18% για προμήθειά μας και επί πλέον ο αναλογών ΦΠΑ επί της προμήθειάς μας. Όλες οι τιμές στον κατάλογο είναι σε ΕΥΡΩ.
10. Απούλητοι λαχνοί με τιμή εκκίνησης "OFFER" δεν διατίθενται προς πώληση μετά τη λήξη της δημοπρασίας. Η τιμή πώλησης των λαχνών με την ένδειξη "OFFER" ορίζεται από το ποσό της προσφοράς, με κατοχύρωση του λαχνού στην υψηλότερη.
11. Ο πλειοδότης (είτε βρίσκεται στην Αίθουσα, είτε έχει καταθέσει την προσφορά του μέσω τηλεφώνου/ email) είναι υπεύθυνος για την εξόφληση του τιμολογίου, εκτός αν έχει συνεννοηθεί γραπτώς ειδάλως με την Εταιρία.
12. Οποιοσδήποτε λαμβάνει μέρος στη δημοπρασία είναι γνώστης των προαναφερομένων όρων και τους αποδέχεται πλήρως. Οποιαδήποτε διαφωνία μεταξύ των συμβαλλομένων μερών τίθεται στην κρίση και δικαιοδοσία του αρμοδίου Δικαστηρίου Θεσσαλονίκης.
13. Σύμφωνα με τα άρθρα 5, 29 και 68 του Νόμου 2121 περί Πνευματικής ιδιοκτησίας, καταβάλλεται από τον αγοραστή ποσοστό 5% επί της τιμής πωλήσεως ενός έργου, αν ο δημιουργός του βρίσκεται εν ζωή ή αν έχει αποβιώσει μετά το 1948. Τα έργα τα οποία επιβαρύνονται με αυτό το ποσοστό σημειώνονται στον κατάλογο με αστερίσκο (*)

CONDITIONS OF SALE

1. All descriptions are reliable and accurate and the lots are sold as genuine and authentic, unless the contrary is indicated. The purchaser may reject the lot and return it within 7 days (post office date stamp) after the end of the auction, if he proves it is not genuine or incorrectly described. The lots must be returned intact and as originally despatched. Lots which have been examined by the buyers before the auction cannot be returned. Also, lots purchased in the room cannot be returned after leaving the place. Buyers have no right to reject mixed lots, collections containing undescribed items, or described as having defects. Any illustration is part of the description and items cannot be returned for defects visible in it. When the value of a lot lies in the cancellation and not in the stamp, any defects of the latter shall not be a reason for rejecting the lot.
2. The description of the lots has been made with all possible care and in accordance with the rules and wording of the I.L.A.B. (International League of Antiquarian Booksellers).
3. The highest bidder shall prevail. In case of equal mail bids, the earlier arrived will be considered as successful. Telephone bids are acceptable, but should be confirmed in writing.
4. Before start selling or the date of the auction the Auctioneer has the right to withdraw any of the lots, to divide it into two or more parts, or to join two or more lots into one.
5. Large lots may not be available for viewing in Athens unless especially selected.
6. Bids should be received at least 2 hours before the start of the Sale.
7. Payment must be made in full just after the end of the sale in the room, or within 10 days after receipt of our invoice. Foreign buyers can pay by credit card (we accept Visa and Mastercard) or by Bank Cheque, personal cheque and money order in foreign currency or in euro. Interest shall be payable by the purchaser on any overdue account. The Auctioneer has a discretion to waive payment of the interest. Title shall remain to A. KARAMITSOS until payment in full is received. Any buyer could be excluded if he is not a person of good faith, according to the Auctioneer's opinion.
8. The invoices and the lots will be mailed to the address given on the bidding form. Postage and insurance is charged to the buyers. The receipt for "Registered" letter by the Post Office constitutes delivery receipt for the Auctioneer.
9. A 18% buyer's commission will be added to the "hammer price" for each lot, plus the respective Value Additive Tax (VAT) on our commission. All prices expressed in the catalogue and all bids are in euro, unless otherwise is stated.
10. Unsold lots with starting price "OFFER" are not available for sale after the end of the auction. The sale price of lots marked as "OFFER" is defined by the highest offer, highest bid wins the item at said price.
11. The bidder (either via mail or in the room) is responsible for the invoice's payment, unless otherwise agreed, in writing, with the company.
12. Anyone who will take part in this Auction is familiar to the conditions of sale and accepts them. Any dispute shall be subject to the jurisdiction of the competent Court in Thessaloniki, Greece.
13. All items marked with an asterisk (*) in the catalogue, are charged with an extra 5% on hammer price, according to articles 5, 29 & 68 of the "Intellectual Property Rights" Law 2121.

Περιεχόμενα / Contents

FIRST PART - ANTIQUE MAPS	
MAPS OF GREECE (GENERAL)	1
MAPS OF PELOPONNESE	13
MAPS OF CENTRAL GREECE, THESSALY AND EPIRUS	16
MAPS OF MACEDONIA AND THRACE	21
MAPS OF CRETE.	27
MAPS OF GREEK ISLANDS	34
MAPS OF THE STRAITS AND ASIA MINOR	41
MAPS OF CYPRUS	44
SECOND PART - ANTIQUE NAUTICAL CHARTS	
CHARTS OF CYPRUS.	47
CHARTS OF GREECE	50
THIRD PART - 20th CENTURY NAUTICAL CHARTS	
CHARTS OF THE AEGEAN SEA	62
CHARTS OF CRETE	63
CHARTS OF CYCLADES	65
CHARTS OF DODEKANISA AND NORTHERN AEGEAN	68
CHARTS OF IONIAN ISLANDS.	70
CHARTS OF PELOPONNESE, STEREA AND AITOLOAKARNANIA	72
CHARTS OF THESSALONIKI	77
CHARTS OF VOLOS AND THESSALY	78
CHARTS OF ATTICA	79
FORTH PART - ANTIQUE VIEWS	
ANTIQU VIEWS OF GREECE	82
WATERCOLOR AND PORTRAIT	90
ANTIQU VIEWS OF ASIA MINOR.	91
ANTIQU VIEWS OF CONSTANTINOPLE	96
ANTIQU VIEWS OF CYPRUS	100
FIFTH PART - ANTIQUE NEWSPAPERS DURING GREEK REVOLUTION (1821-1827)	
PORTUGUESE NEWSPAPERS	102
GERMAN NEWSPAPERS.	106
FRENCH NEWSPAPERS	114

Η εξέταση των λαχμών γίνεται στο κατάστημα μας **κατόπιν ραντεβού**

The viewing of lots takes place at our store

Εξέταση λαχμών / Viewing arrangements

Τετάρτη 27 Μαΐου έως και **Παρασκευή 29 Μαΐου**

Wednesday, May 27th to Friday, May 29th

11:00 - 16:00

**The catalogue was prepared by Mr. Ioannis Cacoulidis (B.A. in History)
under the supervision of Mr. Konstantinos Cacoulidis
(D.E.A. Paris I, Sorbonne), specialist in History of Geography and antique Cartography**

FIRST PART - ANTIQUE MAPS

MAPS OF GREECE (GENERAL)



Lot. 1 Starting Price: 380 €
GREECE, ORTELIUS.

Copper engraved map (51x36cm), titled “GRECIA”, by Ortelius, published in 1588, in Theatrum, the very rare first Spanish edition, only 300 copies printed (Van der Krogt Ort: 146, AN:7800:31, last line of text starting muchas cosas que pudem aprouechar.), splendid contemporary full body color, fine contemporary watermark on paper, some splitting in center fold, light wear.



Lot. 2 Starting Price: 280 €
GREECE, N. SANSON.

Copper engraved map of the Balkans area (51x41cm), titled “Estats de l'Empire des Turks en Europe”, the very first edition published by Mariette in Paris, c.1640-1650, later full color, overall in almost fine condition, fine contemporary watermark on paper, Zacharakis 3128 (but not correctly attributed by him in (b) editions, after 1655, date when Mariette passed away).



Lot. 3 Starting Price: 160 €
GREECE, N. SANSON LE FILS.

Copper engraved map of Greece (24x18cm), titled “Partie de Turquie en Europe”, published in Paris (Winter sculp) c.1670, contemporary full body color, almost fine condition. Zacharakis 3235 (a).



Lot. 4 Starting Price: 240 €
GREECE, DOGLIONI.

Copper engraved map of Greece (11x7,5cm), in a page of text (22x16cm) published in Venice in 1623 in the very rare work Anfiteatro di Europa (map not in Zacharakis catalogue), in fine condition.

Lot. 5 Starting Price: 110 €
GREECE, HOFFMAN-DU VAL.

Copper engraved map of the Balkans redesigned and engraved by Sigmund Gabriel Hipschmann after Du Val and published by Hoffman in 1678, (13x11cm), titled “Turcicum Imperium in Europa”, almost fine condition, beautiful watermark on paper, Zacharakis 3547 (d).



Lot. 6 Starting Price: 120 €
GREECE, MULLER.

Copper engraved map of Greece (8x6,5cm), in a page of text (16,5x9,5), titled “Das Turckische Reich in Europa”, published in 1692 (alternative of Zacharakis 2432, much rarer), contemporary outline color, almost fine condition.



Lot. 7 Starting Price: 80 €
GREECE, MORDEN.

Copper engraved map of Greece, titled "Turkey in Europe", (13,5x12,5cm), published in 1693 (Zacharakis 2348), some light water stain, overall very good condition.

Lot. 8 Starting Price: 240 €
GREECE, SCHERER.

Copper engraved map of Greece (34x23,5cm), titled "Archipelagi Graeciae sive Maris Aegaei", published in Geographia Politica in 1703 (Zacharakis 3281 (b)), almost fine condition, very clear printing.



Lot. 9 Starting Price: 350 €
GREECE VAN DER AA.

Copper engraved map of Greece (40x26cm), titled "La Grece", published in Leiden in 1713 (alternative of Zacharakis 1 ,see footnote), no text at the back, beautiful contemporary full body color, light wear, overall in very good condition.



Lot. 10 Starting Price: 65 €

GREECE, LASOR VAREA.

Copper engraved map of Greece (18x13cm), in a page of text (32x24cm), published in Venice in 1713 (only one edition), overall in very good condition, Zacharakis 1854.



Lot. 11 Starting Price: 65 €

GREECE, WELLS.

Copper engraved map of Greece (16x10cm), titled “Antiquae Græciae Tabula”, published in Oxford c.1710-1720, for Dionysii Geographia, fine condition, Zacharakis 3685.



Lot. 12 Starting Price: 480 €

GREECE, N.DE FER.

A rare and impressive copper engraved map of Greece (68x48cm), titled “La Grece”, dated 1715, Zacharakis 1489, contemporary outline color, some very light spotting in upper part, almost invisible, nice strong paper, clear printing, overall in very good condition.



Lot. 13 Starting Price: 280 €

GREECE, SEUTTER.

An impressive and very decorative copper engraved map of Southern Greece (59x50cm), titled “Graeciae Pars Meridionalis”, with beautiful contemporary full body coloring, published c.1720, in Augsburg, Zacharakis 3351, a tiny spot, in almost fine condition.



Lot. 14 Starting Price: 220 €
GREECE, COVENS MORTIER.

A big copper engraved map of Greece, titled “Hellas”, (55x43cm) unfolded, Zacharakis 1261, the map was published in 1735, in the Atlas Sacer Ecclesiasticus and Profanus, only one edition, with 250 copies, rare version, almost mint condition.



Lot. 15 Starting Price: 180 €
GREECE, SANSON COVENS MORIER.

A big copper engraved map of the Balkans, titled “Antiquorum Illyrici Orientalis Episcopatus Geographica Descriptio”, unfolded (50x37cm), in a large (62x55cm) paper, this version is not in Zacharakis (but see another reference, Zacharakis 3183, dated 1694 that make no sense, as Covens Mortier started his business in 1721), this map was published in 1735, in the Atlas Sacer Ecclesiasticus and Profanus of Covens Mortier, only one edition, with 250 copies printed, almost mint condition, strong paper and nice printing, rare version.



Lot. 16 Starting Price: 160 €
GREECE, SANSON COVENS MORTIER.

A big copper engraved map of Greece, titled “Grecia Foederata”, (52x40cm) unfolded, Zacharakis 3148, under Sanson, this map was published in 1735, in the Atlas Sacer Ecclesiasticus and Profanus by Covens Mortier, only one edition, with 250 copies printed, almost mint condition, rare version.



Lot. 17 Starting Price: 140 €
GREECE, DU VAL COVENS MORTIER.

Copper engraved map of Greece and south Italy, titled “Pyrrhi Regis Epirotarum Expeditiones”, (44x33cm), in large unfolded paper (62x55cm), Zacharakis 3573 under Du Val, the map was published in 1735, in the Atlas Sacer Ecclesiasticus and Profanus of Covens Mortier, one edition 250 copies printed, strong paper, clear printing, almost mint condition, rare version.



Lot. 18 Starting Price: 180 €
GREECE AND THE BALKANS, HOMANN.

Copper engraved map of Greece and the Balkans (57x48cm), titled “Danubii Graeciae e Archipelagi Novissima Tabula”, Zacharakis 1644 (Homann signed with privilege, this means that the map is printed after 1715, most probably in the 1720s), original body and outline color, minor wear at the down part, three marginal tears stabilized, one entering a little printed area at fold, overall in very good condition, very decorative.



Lot. 19 Starting Price: 260 €
GREECE, DELISLE COVENS MORTIER.

An impressive copper engraved map of Greece and western Asia Minor (59x46cm), contemporary outline color, Zacharakis 1338 under Delisle, c.1730-1760, light splitting in down part fold touching printing area but stabilized, otherwise in almost mint condition, strong paper, clear printing, very decorative.



**Lot. 20 Starting Price: 360 €
GREECE SEUTTER.**

A big copper engraved map of Greece, titled “Graecia Nova”, (58x50cm), splendid contemporary coloring, strong paper and clear printing, one tiny wear at a blank place, otherwise fine condition, Zacharakis 3348, dated before 1732, when Seutter took the Royal privilege, probably published in the 1720s, scarce map.



**Lot. 21 Starting Price: 120 €
GREECE, DE FER.**

A copper engraved map of Greece (34x22cm), titled “Grece Moderne”, see Zacharakis 1483 (c), but this one a rare late edition dated 1754, not in Zacharakis, folded, in almost fine condition. Scarce version.



**Lot. 22 Starting Price: 65 €
GREECE, SCHREIBER.**

A copper engraved map of Greece and south Italy, titled “Griechenland”, (25x17cm), original coloring, in almost fine condition, c.1745, Zacharakis 3294.



Lot. 23 Starting Price: 110 €
GREECE, BESSELING.

A copper engraved map of Greece (32,5x30cm), titled "Alt Griechenland", unsigned German version of Zacharakis 378 (Dutch edition signed by Besseling), credited us unidentified Zacharakis 3757, probably from a very rare German book of c.1730/1740, folded in almost fine condition, very rare version of an already scarce map.



Lot. 24 Starting Price: 80 €
GREECE, BOWEN.

A copper engraved map of Greece and the wide area around, titled "A New and accurate map of Turkey in Europe", (43x36cm), Zacharakis 679, London c.1750, several irregular folds all around, otherwise in very good condition.



Lot. 25 Starting Price: 110 €
GREECE, ROBERT.

A copper engraved map of Greece and the Balkans, titled "Turquie Europeenne", (50x46cm), PROOF COPY of Zacharakis 2912, most probably before 1755, the map does not bear any other mention that the geographer name, most of the cartouche is still left blank contemporary partial outline color, slightly frayed at edges, overall in very good condition, very uncommon version, not in Zacharakis.



Lot. 26 Starting Price: 360 €
GREECE, KLEMM.

A copper engraved map of Greece, untitled, (28x24cm), in a (35x32cm) paper, UNRECORDED map of Greece, made by JACOB FRIEDRICH KLEMM and published in a rare geographical treaty in 1782 (Neuer Atlas für die Jugend), not in Zacharakis, contemporary full body coloring, IN almost fine condition, paper with beautiful watermark, extremely rare.

Lot. 27 Starting Price: 120 €
GREECE, D' ANVILLE SCHNEIDER WEIGEL.

A big copper engraved map of Greece, titled "Greciae Antiquae", (51x49cm), dated 1783 and published in Nuremberg by Schneider Weigel, after D Anville, original outline coloring, almost mint condition, very decorative and scarce version.



Lot. 28 Starting Price: 130 €
GREECE, CHOISEUL GOUFFIER.

A copper engraved map of Greece, titled "Grece Moderne", (62x43cm), Zacharakis 934, folded from the famous Voyage Pittoresque de la Grece and published in Paris in 1782, in almost mint condition.



Lot. 29 Starting Price: 110 €

GREECE, CHOISEUL GOUFFIER.

A copper engraved map of Greece, titled “Grece Ancienne”, (62x42cm), Zacharakis 935, folded from the famous Voyage Pittoresque de la Grece published in Paris in 1782, almost mind condition.



Lot. 30 Starting Price: 110 €

GREECE, REINHARDT D ANVILLE.

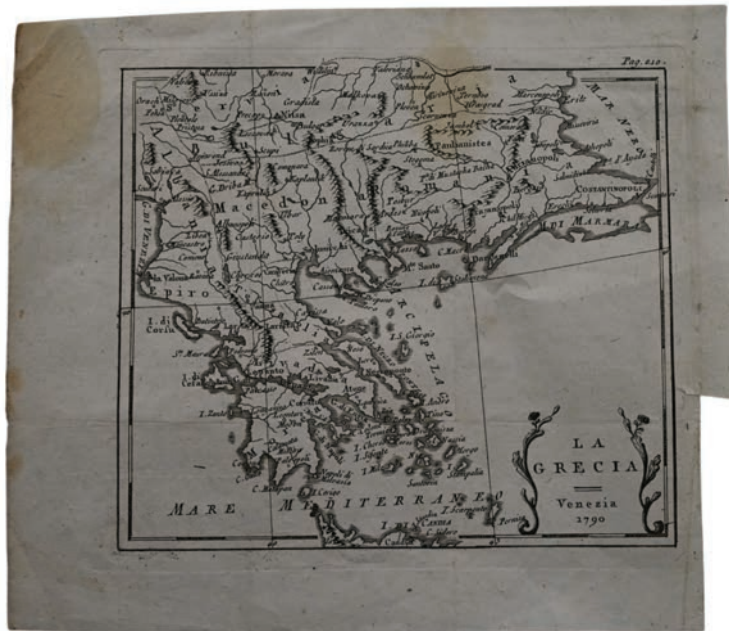
A rare copper engraved map of Greece, titled “Neue Geographische Vorstellung von Griechenland”, (27x23), made by Reinhardt after D Anville and referred for the first time in the very last addendum of Zacharakis (as Zacharakis 154 b), a scarce German map, attached under passpartout, but not stacked on it, overall in almost fine condition.



Lot. 31 Starting Price: 65 €

GREECE, CONDER.

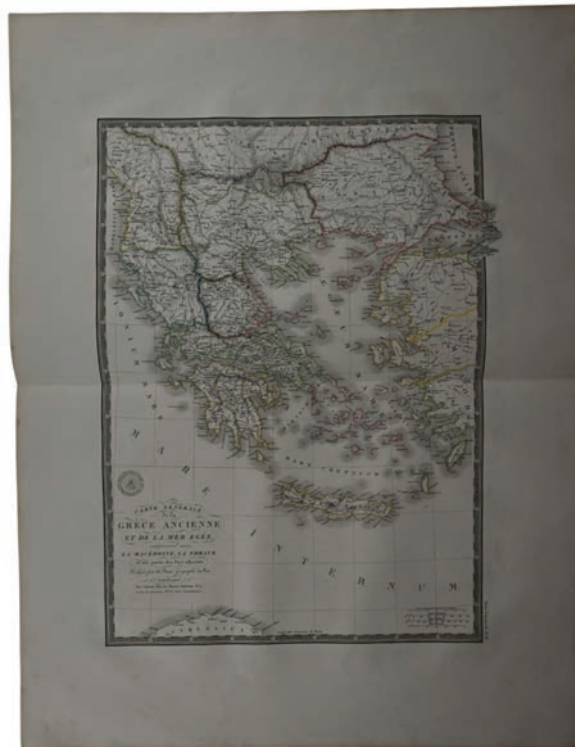
A copper engraved map of Greece, titled “A Correct Map of Ancient Greece”, (33x21cm), Zacharakis 1019, London c.1790, almost in fine condition.



Lot. 32 Starting Price: 80 €

GREECE, (ZATTA).

A copper engraved map of Greece, titled “La Grecia”, dated Venezia 1790, (22x18cm), UNRECORDED map of Greece, not in Zacharakis, probably made by Zatta for a very rare book published in Venice that time, folded, very light water stain, overall in very good condition, a simple but rare map.



Lot. 33 Starting Price: 40 €

GREECE, BRUE.

A lithographed map of Greece, titled “Carte Generale de la Grece Ancienne”, (50x38cm), Paris 1827, contemporary outline color, almost mint condition, a big map published at the peak of the Greek Revolution.

MAPS OF PELOPONNESE



Lot. 34..... Starting Price: 5.000 €

GREECE, PELOPONNESE (CASTALDI), CITTA DI CORON.

A copper engraved map of Koroni, in Messinia (26x19cm), in a sheet of (39x25cm), UNRECORDED in Zacharakis, Bifolco "Italian maps of 16th century" TAV.685, citing only five copies in all Public Libraries worldwide (Venezia, Roma, New York, Yale and Stanford), extremely rare, latest appearance in Christies (1998) n.992, mentioned by Valerio. According to Bifolco it appeared in a composite work in 1569, probably the first edition was much earlier, perhaps around 1530/1545, the landscape, the clear marked named monasteries and villages around, the detailed street plan etc., clearly indicate a still Venetian Koroni (that means that the map is from around 1500), those things make it one of the earliest detailed surviving maps of any Greek place. A light misfold, otherwise in almost fine condition.

Of the utmost historical importance and rarity.




Lot. 35 Starting Price: 260 €
**GREECE, PELOPONNESE, MERCATOR
 JANSONIUS MOREA.**

A copper engraved map of Peloponessus (Morea) (42x34cm), Zacharakis 2218, Amsterdam c.1640/1650, fine contemporary coloring, French text in the back, almost mint condition.

Lot. 36 Starting Price: 380 €
GREECE, PELOPONNESE, DE FER.

A copper engraved map of Peloponnese, titled “Peloponnese aujourd’hui la Moree”, (65x45cm), dated Paris 1705 (when Morea was Venetian), Zacharakis 1490, a uniform very light browning, one spot, contemporary outline coloring, overall in a very good condition, scarce map.



Lot. 37 Starting Price: 45 €
GREECE, PELOPONNESE, MALLET.

A copper engraved map of eastern Peloponnese and adjacent islands, from Athens to Kithira, (16x11cm), German edition c.1690/1700, in almost fine condition, Zacharakis 2148.



Lot. 38 Starting Price: 260 €
GREECE, PELOPONNESE, SEUTTER.
 A copper engraved map of Morea and adjacent islands, titled "Peloponnesus hodie Morea", (58x49cm), Zacharakis 3343 (with privilege, means dated around 1732 to 1745), beautiful contemporary coloring, in almost mint condition.



Lot. 39 Starting Price: 220 €
GREECE, PELOPONNESE, WEIGEL.
 A copper engraved map of Peloponnese, titled "Morea", (39x32cm), Zacharakis 3663, Nuremberg c.1720/1740, contemporary coloring, very light browning along centerfold, otherwise in almost fine condition.



Lot. 40 Starting Price: 240 €
GREECE, PELOPONNESE, FILOSI.
 A copper engraved map of Peloponnese and south Greece, titled "Grecia Propria", (31x22cm), prepared in Venice c.1735 for a rare edition of Polybius in Italian by Giuseppe Filosi, Italian engraver and mapmaker (active c.1730/1750), UNRECORDED from Zacharakis, folded, nice printing, almost mint condition with fine watermarks on paper, of the utmost rarity.



Lot. 41 Starting Price: 80 €

GREECE, PELOPONNESE, TARDIEU.

A big copper engraved map of Peloponnesus (44x33cm), Zacharakis 3461, nice coloring, paper with fine watermarks, in almost fine condition.

MAPS OF CENTRAL GREECE, THESSALY AND EPIRUS



Lot. 42 Starting Price: 180 €

GREECE, CENTRAL GREECE, JANSSONIUS.

A copper engraved map of Central Greece (49x36cm), Zacharakis 1708, the very rare version without Janssonius imprint and the back is blank, meaning a separate publication, not in usual Janssonius Atlases, Amsterdam c.1650, some splitting in the centerfold well outside of printing area, otherwise in fine condition, with beautiful contemporary coloring.



Lot. 43 Starting Price: 280 €

GREECE, CENTRAL GREECE, HOMANN.

A big copper engraved map of Athens and surrounding areas (57x48cm), Zacharakis 1653, without privilege, meaning that it is dated before 1715, probably around 1710, beautiful contemporary full body coloring, one spot in right margin, otherwise in almost mint condition, with clear print and strong paper.



Lot. 44 Starting Price: 180 €
GREECE, CENTRAL GREECE, COVENS
MORTIER.

A big unfolded copper engraved map of Central Greece (57x44cm), Zacharakis 1262 (but with wrong dimensions), published only in the Atlas Sacer, Ecclesiasticus and Profanus in 1735 (250 copies printed), in almost mint condition, very scarce map.



Lot. 45 Starting Price: 70 €
GREECE, CENTRAL GREECE, REULLY.

A copper engraved map of Central Greece, titled "Livadien Hellas", (35x23cm), Zacharakis 2890, contemporary coloring, in fine condition.



Lot. 46 Starting Price: 280 €
GREECE, ATHENS, TRAXEL.



A lithographed topographical plan of Piraeus, titled "Athen Hafenstadt Pireus", (65x47cm), first scientific topographic map of Piraeus made in 1836, by the Bavarian cartographer August Traxel, who visited Athens in 1834/35 and tried to represent the ancient city of Piraeus in a real topographical plan, the map has been separately published in Stuttgart in 1836, inset view of Piraeus and the coast of Athens (still empty) and of four monuments of Athens. Three spots, multi folded with wear at folds, generally some wear but miraculously saved intact and overall in good condition. A very important map of the utmost rarity.



Lot. 47 Starting Price: 260 €
GREECE, THESSALY, LAURENBERG.
 A big copper engraved map of Thessaly (50x39cm), Zacharakis 1909, Amsterdam c.1660-1670, a very light, almost invisible, browning in the centerfold, otherwise in almost fine condition.



Lot. 48 Starting Price: 80 €
GREECE, THESSALY AND EPIRUS, REUILLY.
 A copper engraved map of Thessaly and Epirus, published in Vienna in 1789, Zacharakis 2889, original coloring, fine condition.



Lot. 49 Starting Price: 75 €
GREECE, THESSALY.
 Seven (7) lithographed maps of Thessaly (several areas), all cut by contemporary French newspapers for the events and battles of the war of 1897 in Thessaly. Different sizes (38x13cm, 31x18cm, 23x20cm, 30x26cm, 15x12cm, 22x16cm and 21x16cm), very good condition, all slightly attached in a near contemporary paper folder. A very rare and interesting collection.



Lot. 50 Starting Price: 180 €
**GREECE, THESSALY AND EPIRUS,
 KIEPERT.**

A big lithographed map of Thessaly and Epirus by Kiepert separately published (Theater of War), (89x55cm), Berlin 1897, Folded, very minor wear at some folds, otherwise in mint condition, very rare.

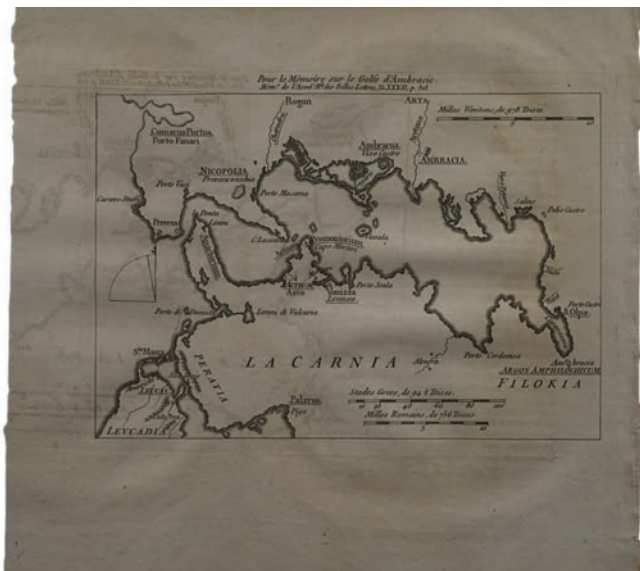
Lot. 51..... Starting Price: 65 €
GREECE, EPIRUS, CLUVERIUS.

A copper engraved map of Epirus and the adjacent Ionian islands (27x21cm), Zacharakis 966, very light browning, otherwise in very good condition.



Lot. 52 Starting Price: 280 €
GREECE, EPIRUS, COVENS MORTIER.

A big copper engraved map of Epirus, titled "Epirus Pyrrhi Patriae", (53x46cm) Zacharakis 1265, unfolded and in mint condition, published in Amsterdam only in 1735 in the Atlas Sacer, Ecclesiasticus and Profanus (250 copies printed), a scarce map.



Lot. 53 Starting Price: 130 €
GREECE, EPIRUS, D' ANVILLE.

A copper engraved map of the gulf Ambrakikos (23x17cm), an early scientific study by D' Anville, published in the Sciences Publication of the Academy in Paris in 1762 (very rare publication, only 200 copies printed), Zacharakis 152, fine condition, a very scarce map.

Lot. 54 Starting Price: 120 €
GREECE, EPIRUS AND THESSALY, MORNAS.

A big copper engraved map of Epirus and Thessaly (54x39cm), Zacharakis 2361 (with the decorative border, so it is the luxurious edition published by Desnos), unfolded state, original outline color, in fine condition.



Lot. 55 Starting Price: 120 €
GREECE, EPIRUS.

A lithographed map of Epirus (55x46cm), original color, one misfold at right corner, otherwise in very good condition. Published by Guvernatis in Roma in 1879 (when the question of the fate of Epirus had been raised) according to measurements made on the spot in 1869/75. An original survey, the map is coupled with a 10 page memoir for the map, all attached together, a very rare map of Epirus.

MAPS OF MACEDONIA AND THRACE



Lot. 56 Starting Price: 280 €

GREECE, MACEDONIA, BLAU.

A big copper engraved map of Macedonia and central Greece (50x42cm), titled “Macedonia, Epirus and Achaia”, Zacharakis 387, Amsterdam c.1640, splendid contemporary colors, Dutch edition, in fine condition.



Lot. 57 Starting Price: 170 €

GREECE, MACEDONIA, MERCATOR.

A big copper engraved map of Macedonia and central Greece (43x36cm), Amsterdam c.1610, Zacharakis 2207, French edition, nice coloring, in almost fine condition.



Lot. 58 Starting Price: 170 €

GREECE, MACEDONIA, LAURENBERG.

A big copper engraved map of Macedonia and central Greece (59x41cm), Zacharakis 1908, a light misfold in the central area, otherwise in fine condition.



Lot. 59 Starting Price: 160 €
GREECE, MACEDONIA AND EPIRUS,
MERCATOR.

A big copper engraved map of Macedonia and central Greece (43x36cm), Zacharakis 2216, contemporary beautiful coloring, some oxidation and light cracking in the green color (stabilized), some very light uniform browning, a small part of down margin covered with paper, a bit of general wear, overall in good condition.

Lot. 60 Starting Price: 250 €
GREECE, MACEDONIA, COVENS
MORTIER.

A big copper engraved map of Macedonia, titled "Macedonia Alexandri Magni Patria", (55x44cm), Zacharakis 1266, published in 1735 only once in Amsterdam in Atlas Saccer Ecclesiasticus and Profanus (250 copies printed), rare unfolded state, in fine condition.



Lot. 61 Starting Price: 75 €
GREECE, MACEDONIA, BRIET.

A copper engraved map of Macedonia and central Greece (20x15cm), Zacharakis 697, Paris 1648, nice coloring, under passpartout, in very good condition.





Lot. 62 Starting Price: 50 €
GREECE, MACEDONIA, MALLET.

A copper engraved map of eastern Macedonia (16x12cm), German edition c.1690/1700, in almost fine condition, nice strong printing, Zacharakis 2142.



Lot. 63 Starting Price: 45 €
GREECE, MACEDONIA, MULLER.

A copper engraved map of Macedonia and central Greece (8x7cm), in a paper page (17x10cm), Zacharakis 2430, published in 1702, some light foxing around, otherwise in very good condition.



Lot. 64 Starting Price: 65 €
GREECE, MACEDONIA, CELLARIUS SEALE.

A copper engraved map of Macedonia and central Greece (31x21cm), Zacharakis 878, published in London, around 1710/1730, one spot outside printed area, nice later colors, overall in very good condition.



**Lot. 65 Starting Price: 160 €
GREECE, MACEDONIA, FILOSI.**

A copper engraved map of Macedonia and central Greece (30x21cm), titled "Macedonia, Thessaglia, Epiro" prepared by Giuseppe Filosi, an Italian engraver and mapmaker in Venice c.1735, for a very rare History of Polivius, unrecorded to Zacharakis this plate, in almost fine condition, very rare.

**Lot. 66 Starting Price: 60 €
GREECE, MACEDONIA,
PHILIPPE DE PRETOT.**

A copper engraved map of Macedonia and Thessaly, titled "Theatre des campagnes en Macedoine en Thessalie", (37x25cm), published in Paris in 1787, Zacharakis 2627b (last addendum), very light browning at margins, overall in very good condition.



**Lot. 67 Starting Price: 130 €
GREECE, MACEDONIA, CASSINI.**

A copper engraved map of Macedonia and Albania (48x35cm), published in Roma in 1788, Zacharakis 841, nice original coloring, mint condition.






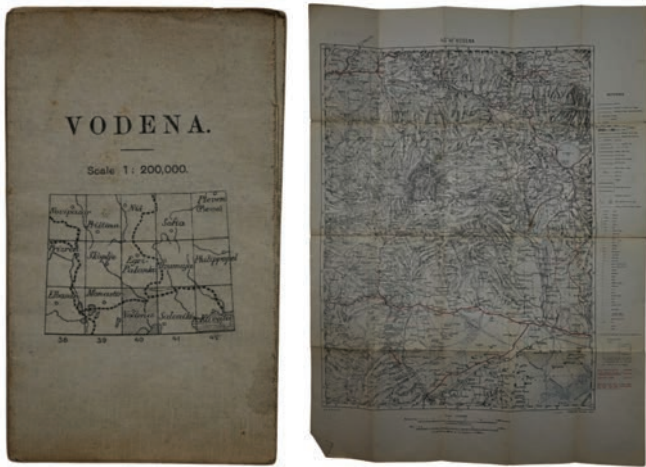
Lot. 68 Starting Price: 80 €
GREECE, MACEDONIA, REUILLY.
 A copper engraved map of Macedonia (30x22cm), published in Vienna in 1789, Zacharakis 2891, original coloring, in fine condition.



Lot. 69 Starting Price: 45 €
GREECE, MACEDONIA.
 Unfortunately one (66x54cm) of the four parts, of a huge lithographed Bulgarian map of Macedonia, published in French depicting village population and churches affiliations in eastern Macedonia in early 20th century, folded and in very good condition, publication Sofia 1903, very rare map published during the Macedonian struggle.



Lot. 70 Starting Price: 75 €
GREECE, MACEDONIA.
 A British military lithographed map of central Macedonia (60x45cm), titled "SALONIKI", dated 1915, folded in linen, in almost fine condition, very rare, these military maps depict in tremendous details, for the first time, the Macedonian land, made after fresh British surveys on the spot during Macedonian campaign.




Lot. 71 Starting Price: 70 €
GREECE, MACEDONIA.

A British military lithographed map of western Macedonia (60x45cm), titled “VODENA”, dated 1916, folded in linen, in almost fine condition, very rare.

Lot. 72 Starting Price: 75 €
GREECE, MACEDONIA.

A British military lithographed map of western Macedonia (60x45cm), titled “BITOLA”, dated 1916, folded in linen, almost fine condition, this one bears the borderline of 1913 including the 14 villages of Koritsa in Greece (in the west of Prespa lakes), very rare.



Lot. 73 Starting Price: 75 €
GREECE, MACEDONIA.

A British military map of central Macedonia, titled “SUHO” (Σοχός) and depicting in a climax 1:50.000, in astonishing details, the area from Volvi lake to Nigrita, around the village of Sohos in the eastern outskirts of Thessaloniki. This area was the very center of the British expeditionary force in Macedonia during WW1. Traces of use, overall in very good condition, an unobtainable map.



Lot. 74 Starting Price: 65 €
GREECE, THRACE.

A copper engraved map of Thrace (39x31cm), published by Weigel in Nuremberg around 1720, Zacharakis 3660, some wear at a corner, fine original coloring, a light browning at the upper corners far from the printed area, overall in very good condition.



Lot. 75 Starting Price: 80 €
GREECE, THRACE.

A copper engraved map of Thrace (30x22cm), titled "Romania" (land of the Romans), published in Vienna in 1789, Zacharakis 2892, original coloring, in fine condition.

MAPS OF CRETE



Lot. 76 Starting Price: 260 €
GREECE, CRETE, ORTELIUS.

A big copper engraved map of Crete and several other islands, Zacharakis 2497, from the rare second Spanish edition, Koeman Meurer 98a, Van der KROGT Ort 147a 7900:31B, Spanish text last line Senor Francisco..., dated 1609, only 325 copies printed, beautiful original colors, a very light, almost invisible, uniform browning, overall in almost fine condition.



Lot. 77 Starting Price: 220 €
GREECE, CRETE, ORTELIUS.

A big copper engraved map of Crete and other islands, Zacharakis 2504, Spanish text, this map had appeared only in the Spanish edition of 1609, so first and only edition for this map, only 325 copies printed, Van der Kroght Ort 217 AN:7900H:31 Koeman/Meurer 7Pa-d, some light misfolds, small splitting and stabilization at the lower part of centerfold, light wear, overall in very good condition, beautiful original full body coloring, a very decorative map.



Lot. 78 Starting Price: 130 €
GREECE, CRETE, ORTELIUS JANSSONIUS.

A big copper engraved map of Crete (47x36cm), Zacharakis 1711, Amsterdam c.1650, beautiful original coloring, light misfolds all around, a tiny stabilization in the middle center fold, a nice decorative map.



Lot. 79 Starting Price: 220 €
GREECE, CRETE, BLAEU.

A big copper engraved map of Crete (52x38cm), Zacharakis 386, Spanish text at the back, so from the very rare Spanish edition published only once in Amsterdam 1657, beautiful contemporary colors, some, very light, uniform browning, one tiny pinhole, little frayed at left edge far from printing area, overall in very good condition.



Lot. 80 Starting Price: 220 €
GREECE, CRETE, MERCATOR.

A big copper engraved map of Crete and other islands (48x34), fine original coloring, French text at the back, Amsterdam c.1610, Zacharakis 2209, overall in almost fine condition.



Lot. 81 Starting Price: 140 €
GREECE, CRETE, MERIAN.

A copper engraved map of Crete and other islands (38x29cm), Zacharakis 2297, c.1650, cut short at the lateral edges, overall in almost fine condition.



Lot. 82 Starting Price: 90 €
GREECE, CRETE CHANIA, MERIAN.

A copper engraved map of Chania (33x22cm), c.1650, representing a naval attack during the Cretan war, Zacharakis 2291a (last addendum), an almost invisible uniform very light browning, overall in almost fine condition.



Lot. 83 Starting Price: 160 €

GREECE, CRETE, BERTIUS.

A copper engraved map of Crete (13x9,5cm), Amsterdam 1616, Zacharakis 373, fine dark impression, in mint condition.



Lot. 84 Starting Price: 280 €

GREECE, CRETE, DOGLONI.

A copper engraved map of Crete (11x8cm) in a page with text (22x16cm), titled "Dell Isola di Candia", UNRECORDED to Zacharakis, from the very rare work Anfiteatro Europeo, Venice 1623, in mint condition, a very rare map of Crete.



Lot. 85 Starting Price: 90 €

GREECE, CRETE, MUNSTER.

A woodcut map of Crete (16x7,5cm), in a paper page of (31x20cm), Zacharakis 2446, from the very rare Italian edition of Munster (each edition has slightly different woodcut map), c.1575, fine condition.

MAPS OF CRETE




Lot. 86 Starting Price: 110 €
GREECE, CRETE, COTOVICUS.
 An original engraved map of Crete (19x12cm), published in the very rare Dutch edition of Cotovicus (Kootwyck) travel account in the Mediterranean published only once in Amsterdam in 1620, frayed at edges with light wear, otherwise in very good condition, a rare map.



Lot. 87 Starting Price: 250 €
GREECE, CRETE IRAKLIO, BAUMANN MORTIER.
 A big copper engraved map of Iraklio and the surrounding area (56x46cm), from the very rare special book of Mortier for European cities, published in Amsterdam in 1704, a very light, almost invisible, old misfold, otherwise in fine condition. Zacharakis 245b (last addendum).



Lot. 88 Starting Price: 120 €
GREECE, CRETE, CHIQUET.
 A copper engraved map of Crete (23x17cm) and a second page with a full description of the Kingdom of Crete, Zacharakis 933, fine contemporary colors, in mint condition.



Lot. 89 Starting Price: 45 €
GREECE, CRETE, MALLET.
 A copper engraved map of Crete (14x10cm), Zacharakis 2152, fine condition, French edition, Paris 1683.



Lot. 90 Starting Price: 380 €
GREECE, CRETE SOUTHERN AEGEAN, HOMANN.
 A big copper engraved map of Crete and south Aegean (58x49cm), Zacharakis 1641. Original beautiful coloring and printing, fine condition. Without the privilege of Homann (taken in 1715) but with the text in Santorini, meaning printing is between 1708 (eruption in Santorini in 1707) and 1714. A very important historical map, also very decorative.

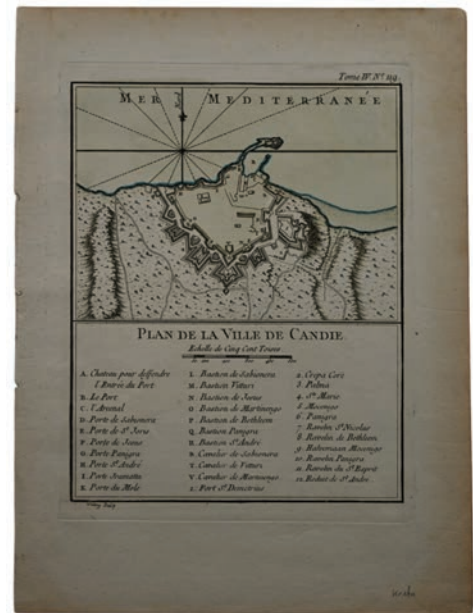


Lot. 91 Starting Price: 320 €
GREECE, CRETE, SANSON COVENS MORTIER.
 A big copper engraved map of Crete (53x41cm), Zacharakis 3170 (under Sanson), very rare reedition by Covens Mortier published only once in 1735 in Amsterdam, in the Atlas Sacer, Ecclesiasticus and Profanus (only 250 copies printed), unfolded state but with two misfolds, otherwise in fine condition, a very rare state.



Lot. 92 Starting Price: 160 €
GREECE, CRETE, POCOCKE.

A copper engraved map of Crete from the very rare Dutch edition of Pococke (26x25cm), Amsterdam 1776, the map has been prepared by Linderman, this map is UNRECORDED to Zacharakis (who mentions the German edition under 2720 with other dimensions). Folded, in fine condition, a rarity.



Lot. 93 Starting Price: 90 €
GREECE, CRETE, BELLIN.

A copper engraved map (22x18cm) of the vile de Candie (Iraklio) from the Petit Atlas Maritime, only one edition, Paris 1764, Zacharakis 309a (last addendum), fine printing, original coloring, in mint condition.



Lot. 94 Starting Price: 120 €
GREECE, CRETA, REUILLY.

A copper engraved map of Crete (29x22cm), published in Vienna in 1789, Zacharakis 2887, in mint condition, original coloring.



Lot. 95 Starting Price: 160 €
GREECE, CRETE, REIMER SPRATT.

A chromolithographed map of Crete (55x30cm), published in Berlin, most likely in 1897, representing the landing of the Greek forces in Kolimpari, the first phase of the last Cretan uprising. Based on the famous British map of Spratt, this German map has been published by the top Cartographical European Publication house of the time, Dietrich Reimer, in fine condition, very rare.

MAPS OF GREEK ISLANDS



Lot. 96 Starting Price: 110 €
GREECE, RHODES, MUNSTER.

A woodcut map of the city of Rhodes (16x12cm), in a page (30x20cm), c.1570, Zacharakis 2445a (last addendum), splendid original 16th century coloring, some light spotting, overall in very good condition.



Lot. 97 Starting Price: 90 €
GREECE, RHODES, COTOVICUS.

A copper engraved map of Rhodes (18,5x12cm), published in the very rare Dutch edition of Cotovicus, in Amsterdam in 1620 (published only once), Zacharakis 1256, little frayed at edges, otherwise in very good condition.



Lot. 98 Starting Price: 110 €
GREECE, RHODES, BERTIUS.

A copper engraved map of Rhodes island (13x10cm), Zacharakis 375, fine strong printing, two pinholes at the down margin, overall in fine condition.



Lot. 99 Starting Price: 160 €
GREECE, RHODES, UNIDENTIFIED.

A big copper engraved map of the city of Rhodes (26x20cm), very close to Zacharakis unidentified 3842a (last addendum), the dimensions are almost identical, but seems from another edition, most likely a 17th century print, representing Rhodes as it was before Turkish conquest, some light wear, overall in very good condition, certainly a map of the utmost rarity.




Lot. 100 Starting Price: 65 €
GREECE, RHODES, LASOR VAREA.

A copper engraved map of the city of Rhodes (18x10cm), in a sheet with text (32x22cm), not in Zacharakis, in very good condition.



Lot. 101 Starting Price: 180 €
GREECE, CORFU, MORTIER.

A big copper engraved map of the city of Corfu, Amsterdam 1704, published by Mortier in a rare book for European cities, Zacharakis 2398a (last addendum, although he is wrongly referencing the title as “Modon” and dimensions, this is the map), fine impression, in almost mint condition.



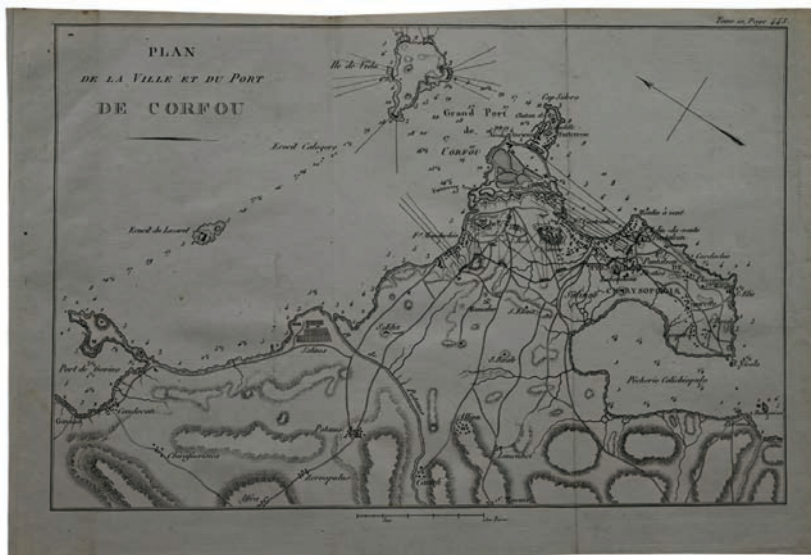
Lot. 102 Starting Price: 110 €
GREECE, CORFU, PORCACCHI.

A copper engraved map of Corfu (15x11cm), Venice c.1600, in a page of text (29x19cm), Zacharakis 2728, some manuscript contemporary annotation outside of the printing area, in fine condition.



Lot. 103 Starting Price: 25 €
GREECE, CORFU.

A lithographed map of the island (25x17cm), from an unidentified French book c.1810/1820, original folds, in fine condition.



Lot. 104 Starting Price: 35 €

GREECE, CORFU.

A lithographed map/chart of the city and the port of Corfu (25x17cm), from an unidentified French book c.1810/1820, it includes hydrographical surveys data, quite early, original folds, in fine condition.



Lot. 105 Starting Price: 180 €

GREECE, AEGEAN SANTORINI, PORCACCHI.

A copper engraved map of Santorini (15x11cm), Venice 1575, in a page (27x20cm), Zacharakis 2736, strong impression, in fine condition.



Lot. 106 Starting Price: 110 €

GREECE, AEGEAN NAXOS, PORCACCHI.

A copper engraved map of Naxos (15x11cm), Venice 1575, in a page of text (27x20cm), Zacharakis 2738, strong impression, in fine condition.



Lot. 107 Starting Price: 110 €
GREECE, AEGEAN MILOS, PORCACCHI.
 A copper engraved map of Milos (15x11cm), Venice 1575, in a page of text (27x20cm), Zacharakis 2737, strong impression, in fine condition.



Lot. 108 Starting Price: 140 €
GREECE, AEGEAN CHIOS, BERTIUS.
 A copper engraved map of Chios (13x10cm), Amsterdam 1616, Zacharakis 374, strong impression, in fine condition.



Lot. 109. Starting Price: 65 €
GREECE, AEGEAN ANDROS, MALLET.
 A copper engraved map of Andros (14x10cm), Zacharakis 2145, French edition, Paris 1683, strong impression, in fine condition.



Lot. 110 Starting Price: 90 €
**GREECE, AEGEAN SANTORINI IOS,
MALLET.**

A copper engraved map of the southern Cyclades, focusing on Santorini (14x10cm), German edition c.1690, in almost fine condition, Zacharakis 2147.

Lot. 111 Starting Price: 65 €
**GREECE, AEGEAN NORTHERN
SPORADES, MALLET.**

A copper engraved map of Skiathos, Skopelos etc. (14x10cm), Zacharakis 2143, in almost fine condition, German edition c.1690.



Lot. 112 Starting Price: 65 €
GREECE, AEGEAN LIMNOS AND THRACIAN COAST ISLANDS, MALLET.

A copper engraved map of Limnos, Imbros and Samothraki (14x10cm), German edition, c.1690, one spot outside printed area, in fine condition, Zacharakis 2141.



Lot. 113 Starting Price: 65 €
GREECE, AEGEAN LIMNOS, LASOR VAREA.
 A copper engraved map of Limnos (18x10cm), in a page with text (32x23cm), Venice 1713, Zacharakis 1887, in almost fine condition.



Lot. 114 Starting Price: 65 €
GREECE, AEGEAN TINOS, TOURNEFORT.
 A copper engraved map of Tinos (16x10cm), from the quarto first edition of Tournefort, Paris 1717, Zacharakis 3533, in fine condition.



Lot. 115 Starting Price: 55 €
GREECE, AEGEAN PAROS, CHOISEUL GOUFIER.
 A copper engraved map of the port and gulf of Naoussa in Paros (36x24cm), Zacharakis 941, published in Paris in 1782, in almost fine condition.



Lot. 116 Starting Price: 120 €
GREECE, AEGEAN SEA, REULLY.
 A copper engraved map of the Aegean islands (33x23cm), published in Vienna in 1789, Zacharakis 2886, original coloring, nice printing, in fine condition.

MAPS OF THE STRAITS AND ASIA MINOR



Lot. 117 Starting Price: 460 €

CONSTANTINOPLE, HOMANN.

A big copper engraved map of Constantinople and Bosphorus Straits, inset view (58x42cm), Zacharakis 1655, the very valuable early version, without privilege, printed before 1715, a light browning along centerfold, a splitting in the down part of centerfold stabilized, overall in very good condition, nice original coloring.



Lot. 118 Starting Price: 80 €

DARDANELLES DE CONSTANTINOPLE, DE FER.

A copper engraved map of the Straits of Dardanelles and the sea of Marmara, not in Zacharakis, Paris c.1700, some light browning, nice coloring, overall in very good condition.



Lot. 119..... Starting Price: 180 €

ASIA MINOR, DE LA RUE.

A big copper engraved map of Asia Minor (52x37cm), Zacharakis 3083, the first edition dated Paris 1652, nice contemporary outline colors, some flattening and minor professional restoration at one corner, little wear but overall in good condition.

Lot. 120 Starting Price: 180 €

ASIA MINOR, TAVERNIER.

A big copper engraved map of Asia Minor and Black Sea (50x36cm), Zacharakis 3474, published in Paris c.1650, the first edition, nice printing, almost mint condition, watermark on paper with beautiful fleur de lys.



Lot. 121 Starting Price: 90 €

ASIA MINOR, VAUGONDY.

A big copper engraved map of Asia Minor (58x46cm), Zacharakis 2919, Paris 1756, little frayed at edges, down part of centerfold with light splitting of approx. three cm stabilized, otherwise in very good condition.





Lot. 122 Starting Price: 45 €

ASIA MINOR, WEIGEL.

A copper engraved map (39x31cm) of Asia Minor, published in Nuremberg c.1720, Zacharakis 3670, nice original coloring, fine water mark on paper but the map has restorations of tears and cracks, some browning along centerfold, in average condition but very decorative.

Lot. 123 Starting Price: 90 €

ASIA MINOR, MORNAS.

A big copper engraved map of Asia Minor (54x40cm), Zacharakis 2380, the deluxe edition published by Desnos with the decorative border, Paris 1762, in mint condition, original coloring.



Lot. 124 Starting Price: 65 €

ASIA MINOR, ZATTA.

A copper engraved map of Asia Minor (42x32cm), published in Venice 1785, Zacharakis 3733, a light browning along centerfold, otherwise in fine condition.



MAPS OF CYPRUS



Lot. 125 Starting Price: 80 €
CYPRUS, MUNSTER.

A woodcut map of Cyprus from Munster Cosmographia (15x10cm), cut at the edges, from a German edition, c.1560/1580, Zacharakis 2447, slightly frayed at edges, in very good condition.



Lot. 126 Starting Price: 280 €
CYPRUS, PTOLEMAEUS MAGINI.

A copper engraved map of Cyprus (18x13,5cm), from the very rare first edition of Ptolemaeus by Magini, published in Padova in 1617 in octavo, Zacharakis 2858 has the same map in another format, as it had appeared in the second edition in 1621 in quarto, Italian text at the back in this edition, in almost mint condition, very rare state.



Lot. 127 Starting Price: 260 €
CYPRUS, BERTIUS.

A copper engraved map of Cyprus (13x10cm), Zacharakis 376, Amsterdam 1616-1618, strong impression, water stain in the lower margin outside the printed area, in very good condition.



Lot. 128 Starting Price: 260 €
CYPRUS, SCHERER.

A copper engraved map of eastern Mediterranean centered in Cyprus (37x24), Zacharakis 3285, strong impression, in mint condition.



Lot. 129 Starting Price: 900 €
CYPRUS, MARIETTE.

A big copper engraved map of Cyprus (48x38cm), a very early edition published in Paris c.1640, not in Zacharakis, two pinholes in down margin, a very light, almost invisible, browning at the edges, almost fine condition, a fine watermark in the paper and the address, via Iacobaeae (rue Saint Jacques), confirm the early 17th century printing.



Lot. 130 Starting Price: 650 €

CYPRUS, BLAEU.

A big copper engraved map of Cyprus (50x39cm), Zacharakis 381, Latin text at the back, Amsterdam c.1640/1650, beautiful contemporary coloring, some light uniform browning throughout, very characteristic of the Dutch paper used during the 1640s, visible at the upper edge, overall in very good condition with strong paper.



Lot. 131 Starting Price: 850 €

CYPRUS, COVENS MORTIER.

A big copper engraved map of Cyprus (43x34cm), in a rare unfolded state, published by Covens Mortier in Amsterdam only once in 1735 in the Atlas Sacer, Ecclesiasticus and Profanus (250 copies printed), Zacharakis 1270, in mint condition, a rarity.

SECOND PART - ANTIQUE NAUTICAL CHARTS


ANTIQUÉ CHARTS OF CYPRUS



Lot. 132 Starting Price: 380 €

EASTERN MEDITERRANEAN, CYPRUS, DEPOT.


A huge (90x62cm), double sheet, lithographed chart of Eastern Mediterranean and Cyprus, published in Paris in 1865 by the Depot de la Marine, in mint condition, a rare chart.



Lot. 133 Starting Price: 550 €

SOUTHERN CYPRUS, DEPOT.

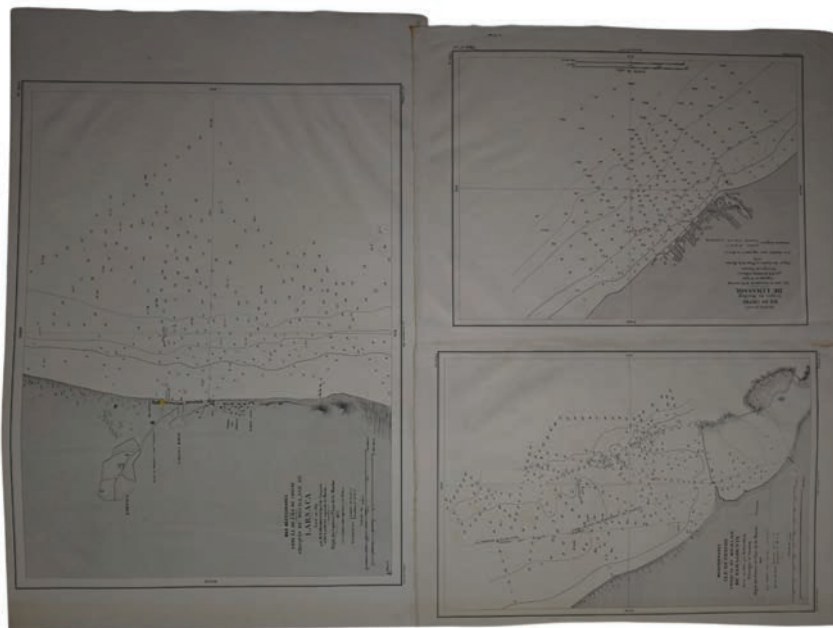
A huge (90x62cm), double sheet lithographed chart of the southern coastline of Cyprus (titled Carte de la cote Meridionale de l ile de Chypre), published in Paris in 1865 by the Depot de la Marine, in mint condition, a rare chart.



Lot. 134 Starting Price: 450 €

EASTERN CYPRUS, DEPOT.


A huge (90x62cm), double sheet lithographed chart of the eastern coastline of Cyprus and the adjacent Syrian coast (titled Carte de la cote Est de l Ile de Chypre), published in Paris in 1863 by the Depot de la Marine, slightly frayed at down edges, a very light offsetting, otherwise in almost fine condition, a rare chart.



Lot. 135 Starting Price: 600 €

CYPRUS PORTS, DEPOT.

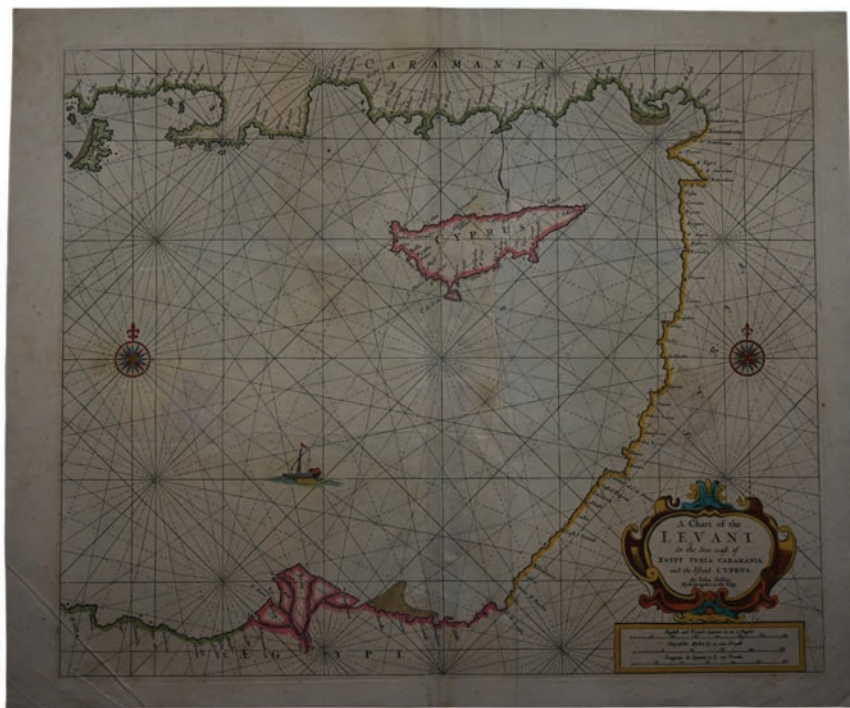
Three lithographed charts of ports of Cyprus (attached contemporarily together and forming a big single sheet for use on board) as follows: 1. Chart of Larnaca (surveyed in 1861 by Desmoules and published in 1873 by the Depot) (41x32cm), titled "Cote S.E.de Chypre, Mouillage de Larnaca". 2. Chart of Ammochostos (Famagouste), surveyed in 1862 by Pouvreau and published in 1873 by the Depot, titled "Ile de Chypre, Mouillage de Famagouste", (32x22cm). 3. Chart of Lemessos (Limassol) surveyed by Captain Duseutre and published by the Depot in 1873, titled "Ile de Chypre, Mouillage de Limassol", (30x23cm). All with fine watermarks on the papers, in almost mint condition, very rare charts.



Lot. 136 Starting Price: 450 €

NORTHERN CYPRUS, DEPOT.

A huge (90x62cm) lithographed chart of the northern coastline of Cyprus and the adjacent coast of Karamania, titled “Carte de canal entre la cote de Caramanie et l Ile de Chypre”, published by the Depot de la Marine in 1863, a very light offsetting otherwise in mint condition, a rare chart.



Lot. 137 Starting Price: 850 €

CYPRUS AND EAST MEDITERRANEAN, SELLER.


A copper engraved chart of Cyprus and the Eastern Mediterranean (49x40cm), a very early rare state not in Zacharakis (see Zacharakis 3309 and 3310), this one comes certainly from a different copper plate, with slightly different size and different engraving (see the 17th century ship on the sea, erased later and the cartouche etc.), light spotting, misfolds, a tiny pinhole, some general wear, but overall in a very good condition with nice colors, a very rare unrecorded state.

ANTIQUe CHARTS OF GREECE



Lot. 138 Starting Price: 220 €
GREECE, PELOPONNESE, SELLER.

Two copper engraved charts in one sheet (52x43cm), Zacharakis 3308, describing the western and southern coastlines of Peloponnesus (Morea), London c.1700, some light wear, a little frayed but overall in fine condition, with nice coloring.



Lot. 139 Starting Price: 130 €
GREECE, AEGEAN SEA, CHIOS, SELLER.

An engraved sea chart of the port of Chios (21x11 cm), in a sheet of a nautical Atlas (48x28cm), from the third part (Mediterranean) of the English Pilot, London c.1700, some wear, but overall in very good condition.



Lot. 140 Starting Price: 90 €
GREECE, AEGEAN SEA, ATHENS AND SURROUNDINGS, JACOB TZ.

A woodcut chart of the Saronikos gulf (24x17cm) and a second woodcut chart of the port in Kea island (24x17cm), from this Dutch 17th century sea Atlas published in French (four editions from 1660-1680), heavy foxing and losses at edges of one sheet (55x30cm), but the two charts intact.



Lot. 141 Starting Price: 480 €

GREECE, AEGEAN SEA, CRETE CHANIA, BRITISH ADMIRALTY.


A big lithographed chart of Chania and Suda Bay (66x50cm), titled “Suda Bay and Canea”, after surveys by Captain Graves executed in 1843, inset chart (20x14cm). The very first edition published in 1848, frayed at the edges with tiny marginal loss, some wear but overall in very good condition for a so rare chart .The first general chart of Crete published later in the late 1850s, this chart is the first scientific hydrographic chart of any coast of Crete ever published.



Lot. 142 Starting Price: 360 €

GREECE, AEGEAN SEA, CRETE MEGALO CASTRO (IRAKLIO), BRITISH ADMIRALTY.

A lithographed chart of the port of Heraklion (32x37cm) coupled with a fine contemporary view of the port ,after survey by Captain Graves in 1843. First edition, published in 1848, that is the very first scientific hydrographical chart of Iraklio port ever published .Some water stain in the left part, otherwise in fine condition.



Lot. 143 Starting Price: 280 €

GREECE, AEGEAN SEA, LIMNOS, BRITISH ADMIRALTY.

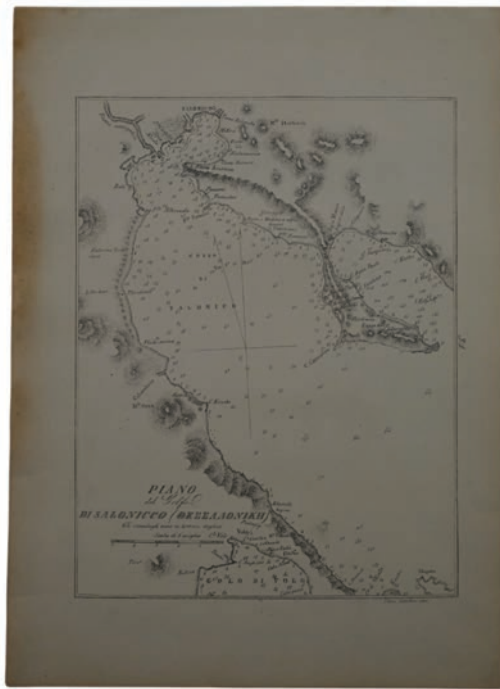
A big lithographed chart of Limnos (64x48cm), surveyed by Captain Copeland in 1835 and published in 1848. First edition of the first scientific hydrographical chart of Limnos. In almost fine condition.



Lot. 144 Starting Price: 180 €

GREECE, AEGEAN SEA, LIMNOS, FRENCH DEPOT DE LA MARINE.

Three lithographed charts of ports in Limnos island surveyed by Copeland in the 1830s and one of Mytilini, all published by the Depot in 1863, all attached together forming a big sheet (66x48cm). 1. Kastro (Limnos port) 2. Sigri Mytilini 3. Moudros Limnos 4. Pournea bay Limnos, each (30x25cm), in very good condition. Second and very early edition for all these ports.



Lot. 145 Starting Price: 65 €

GREECE, AEGEAN SEA, SALONIKI, ITALIAN.

A lithographed hydrographical chart of the gulf of Thessaloniki (24x17cm) published in an Italian roter by Lamberti in Livorno in 1850, in very good condition, a rare chart.



Lot. 146 Starting Price: 280 €

GREECE, IONIAN SEA, GULF OF ARTA, BRITISH ADMIRALTY.

A big lithographed chart of Ambrakikos gulf (64x48cm), surveyed in 1830 and published in 1834. First scientific hydrographic chart of Ambrakikos gulf ever published. Some water stains at edges but the very rare chart is intact and in very good condition.



Lot. 147..... Starting Price: 35 €
**GREECE, AEGEAN SEA, PAROS,
 ROUX.**

Copper engraved chart of the port of Paros, (20x14cm), Marseille 1764, Zacharakis 3061. With the name also handwritten in Ottoman and in fine condition, with a minor cockling.

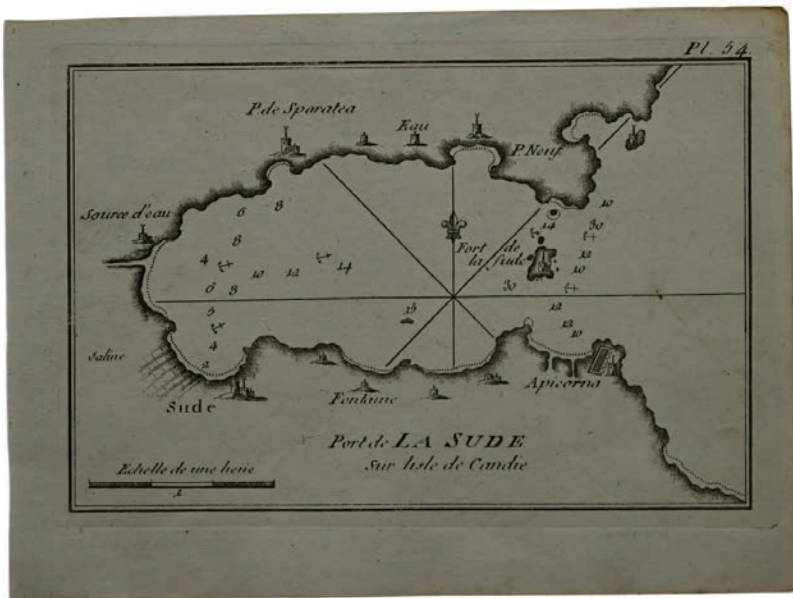
Lot. 148..... Starting Price: 35 €
**GREECE, AEGEAN SEA, IOS,
 ROUX.**

Copper engraved chart of the port of Ios, (20x14cm), Marseille 1764, Zacharakis 3033. With the name also handwritten in Ottoman and in fine condition, with a minor cockling.



Lot. 149..... Starting Price: 30 €
**GREECE, AEGEAN SEA, CRETE,
 ROUX.**

Copper engraved chart of the port of Souda, (20x14cm), Marseille 1764, Zacharakis 2997. In fine condition.





Lot. 150 Starting Price: 40 €
**GREECE, AEGEAN SEA, RHODES,
ROUX.**

Copper engraved chart of the port of Rhodes, (20x14cm), Marseille 1764, Zacharakis 3071. With the name also handwritten in Ottoman and in fine condition.



Lot. 151 Starting Price: 30 €
**GREECE, AEGEAN SEA, LEROS,
ROUX.**

Copper engraved chart of the port of Leros, (20x14cm), Marseille 1764, Zacharakis 3056. With the name also handwritten in Ottoman and in fine condition.



Lot. 152 Starting Price: 45 €
**GREECE, AEGEAN SEA,
KASTELLORIZO, ROUX.**

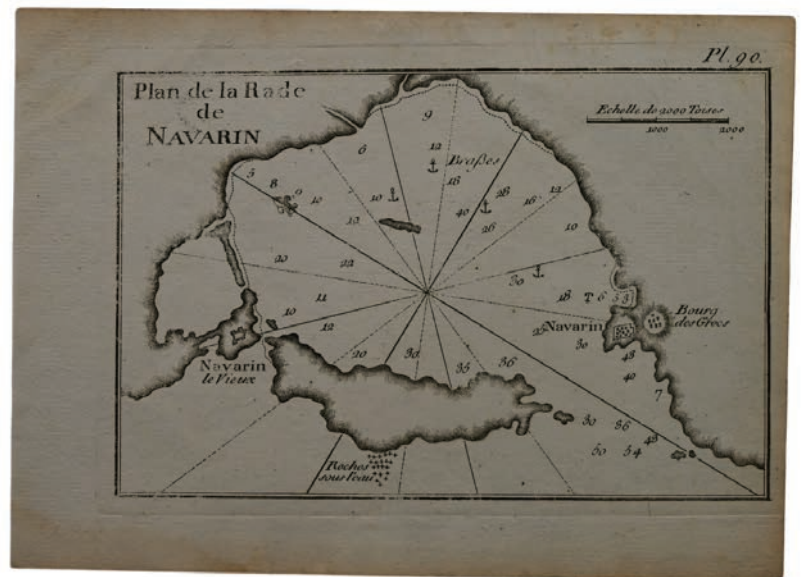
Copper engraved chart of the port of Kastellorizo and Caramania, (20x14cm), Marseille 1764, Zacharakis 3076. Some annotations in the bottom border, otherwise in fine condition.



Lot. 153..... Starting Price: 25 €

**GREECE, AEGEAN SEA,
SKIATHOS, ROUX.**

Copper engraved chart of the port of Skiathos, (20x14cm), Marseille 1764, Zacharakis 3036/1998. In fine condition.



Lot. 154..... Starting Price: 30 €

**GREECE, AEGEAN SEA,
NAVARINO, ROUX.**

Copper engraved chart of the harbour of Navarino, (20x14cm), Marseille 1764, Zacharakis 3020. In fine condition.



Lot. 155..... Starting Price: 30 €

**GREECE, AEGEAN SEA,
KASSANDRA, ROUX.**

Copper engraved chart of the gulf of Cassandra, (20x14cm), Marseille 1764, Zacharakis 3038. With the name also handwritten in Ottoman and in fine condition.



Lot. 156. Starting Price: 55 €
GREECE, AEGEAN SEA,
THESSALONIKI, ROUX.

Copper engraved chart of the gulf of Thessaloniki, (20x14cm), Marseille 1764, Zacharakis 2999. With a small pinhole in the bottom left border, otherwise in fine condition.



Lot. 157. Starting Price: 40 €
GREECE, IONIAN SEA, CORFU,
ROUX.

Copper engraved chart of the anchorage of Corfu, (20x14cm), Marseille 1764, Zacharakis 3017. In fine condition.



Lot. 158. Starting Price: 45 €
GREECE, AEGEAN SEA,
ASTYPALEA, HEATHER.

Copper engraved chart of the island of Astypalea, (19x15cm), London 1802. In fine condition, rare chart.



Lot. 159 Starting Price: 45 €
GREECE, AEGEAN SEA, KYTHNOS, HEATHER.

Copper engraved chart of the ports of Kythnos, (19x15cm), London 1802. In fine condition, rare chart.



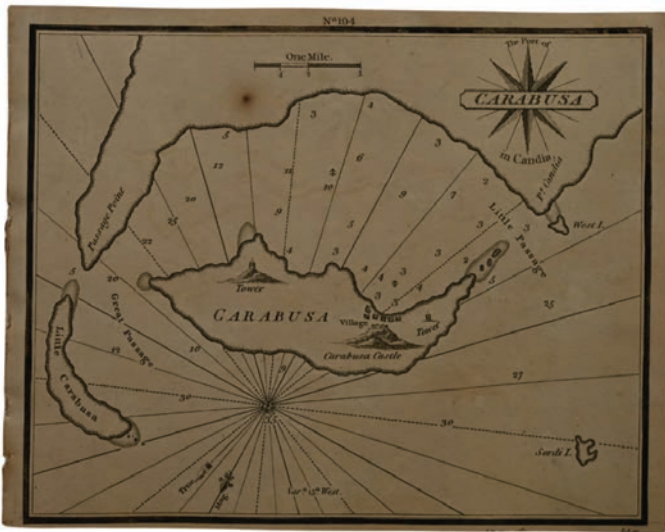
Lot. 160 Starting Price: 80 €
GREECE, AEGEAN SEA, PAROS AND NAXOS, HEATHER

Two copper engraved charts of the islands of Paros and Naxos and the port of Paros, (19x15cm) each, attached together, London 1802. The left chart shows signs of wear in the upper left side of the border, otherwise in fine condition, a rare chart.



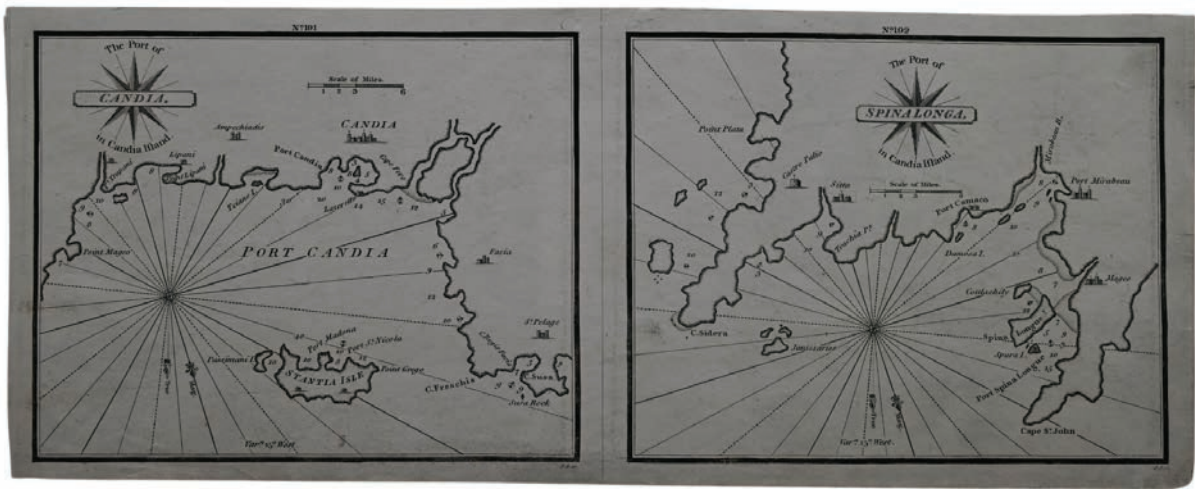
Lot. 161 Starting Price: 70 €
GREECE, AEGEAN SEA, PAROS, HEATHER

Two copper engraved charts of the port of Naousa and the port of Trico in the island of Paros, (19x15cm) each, attached together, London 1802. In fine condition, rare chart.



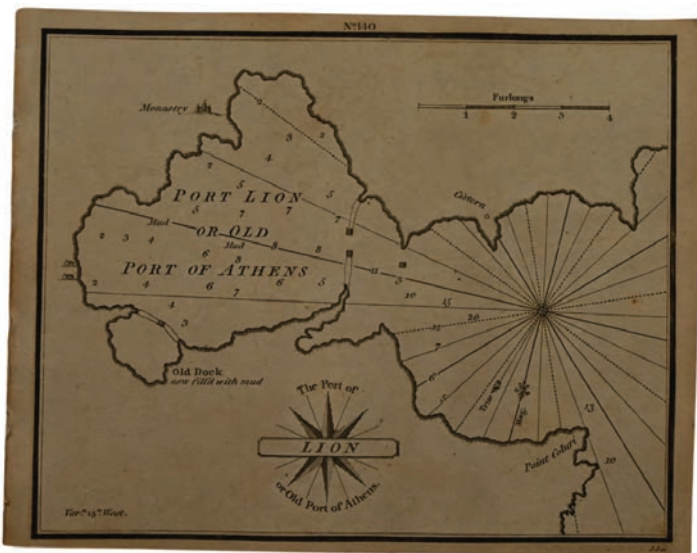
Lot. 162..... Starting Price: 40 €
**GREECE, AEGEAN SEA, CRETE,
 HEATHER.**

Copper engraved chart of the port of Gramvousa, (19x15cm), London 1802. In fine condition, rare chart.



Lot. 163 Starting Price: 80 €
GREECE, AEGEAN SEA, CRETE, HEATHER

Two copper engraved charts of the port of Candia (Irakleio) and the port of Spinalonga in Crete, (19x15cm) each, attached together, London 1802. In fine condition, rare chart.



Lot. 164..... Starting Price: 70 €
**GREECE, AEGEAN SEA, PIRAEUS,
 HEATHER.**

Copper engraved chart of the port of Piraeus , (19x15cm), London 1802. In fine condition, rare chart.



Lot. 165 Starting Price: 65 €
**GREECE, AEGEAN SEA, SPETSES,
 HEATHER.**

Copper engraved chart of the channel and the island of Spetses , (19x15cm), London 1802. In fine condition, rare chart.

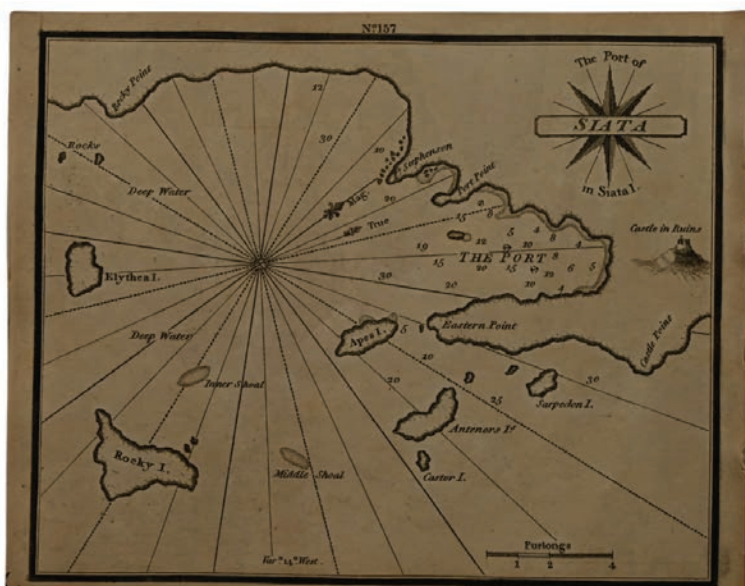
Lot. 166 Starting Price: 45 €
**GREECE, AEGEAN SEA, LEMNOS,
 HEATHER.**

Copper engraved chart of the port of Antony in Lemnos , (19x15cm), London 1802. In fine condition, rare chart.



Lot. 167 Starting Price: 45 €
**GREECE, AEGEAN SEA, SKIATHOS,
 HEATHER.**

Copper engraved chart of the port of Skiathos, (19x15cm), London 1802. In fine condition, rare chart.





Lot. 168 Starting Price: 50 €

GREECE, AEGEAN SEA, KASSANDRA, HEATHER.

Copper engraved chart of the gulf of Kassandra in Chalkidiki, (19x15cm), London 1802. In fine condition, rare chart.



Lot. 169 Starting Price: 50 €

GREECE, IONIAN SEA, LEFKADA, HEATHER.

Copper engraved chart of Lefkada, (19x15cm), London 1802. In fine condition, rare chart.

THIRD PART - 20th CENTURY NAUTICAL CHARTS

CHARTS OF THE AEGEAN SEA



Lot. 170 Starting Price: 30 €

GREECE, AEGEAN SEA, CHART OF THE ARCHIPELAGO.

French Chart (92,5x63cm), Southern Archipelago, Compiled in 1854 (Last correction 1959). A small tear on the bottom border and the map has been cut to its borders on the left side, otherwise in fine condition.



Lot. 171 Starting Price: 30 €

GREECE, AEGEAN SEA, CHART OF THE ARCHIPELAGO.

French Chart (93,5x63cm), Northern Archipelago and the Sea of Marmara, Compiled in 1854 (Last correction 1962). Some annotations on the left border, otherwise in fine condition.

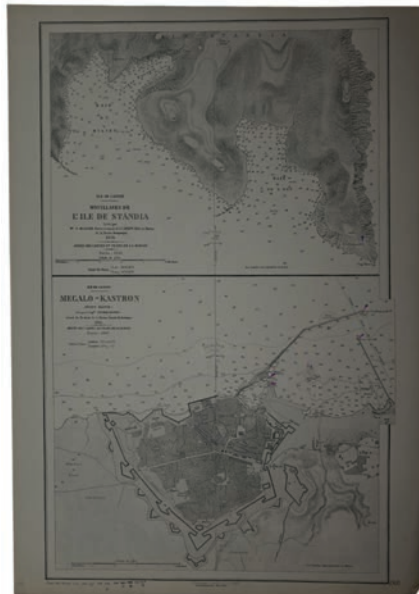


Lot. 172 Starting Price: 30 €

GREECE, AEGEAN SEA, CHART OF THE ARCHIPELAGO.

French Chart (89,5x65cm), Northern Archipelago, port of Alexandroupoli, bay of Kavala, port of Sikia, port of Keramoti, port Dimitri, Stavros bay, Elefthere bay, Trigona bay and Strouma. Compiled in 1891 (Last correction 1962). Some annotations and the map has been cut close to the borders, otherwise in fine condition.

CHARTS OF CRETE



Lot. 173 Starting Price: 30 €

GREECE, AEGEAN SEA, CHART OF CRETE.


French Chart (31x51cm), The anchorages of Dia and Megalo Kastro (Heraklion), Compiled in 1858-1843 (Last correction 1961). In fine condition.



Lot. 174 Starting Price: 30 €

GREECE, AEGEAN SEA, CHART OF CRETE.

French Chart (37,5x30cm), Yerapetra, Compiled in 1861 (Last correction 1957). In fine condition.



Lot. 175 Starting Price: 25 €

GREECE, AEGEAN SEA, CHART OF CRETE.

French Chart (44,5x62cm), Gramvousa, Port of Loutro, Rethymno and Kutri, Compiled in 1863 (Last correction 1959). Some tears, creases and stains in the borders, otherwise in fine condition.

CHARTS OF CRETE



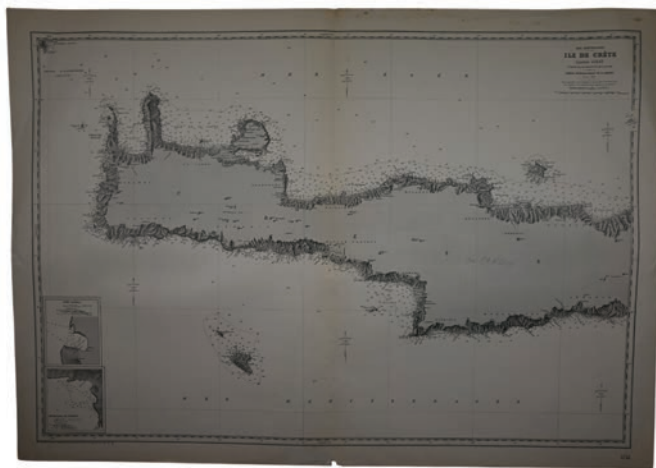
Lot. 176 Starting Price: 25 €
GREECE, AEGEAN SEA, CHART OF CRETE.

French Chart (66,5x48cm), Bay of Sitia, Grand Bay and Kaloi Limenes, Compiled in 1866 (Last correction 1957). Some tears, creases and stains in the borders, otherwise in fine condition.



Lot. 177 Starting Price: 30 €
GREECE, AEGEAN SEA, CHART OF CRETE.

French Chart (67,5x47cm), The anchorage and the bay of Suda and the port of Chania, Compiled in 1906 (Last correction 1966). Some tears in the borders and one crease, otherwise in fine condition.



Lot. 178 Starting Price: 40 €
GREECE, AEGEAN SEA, CHART OF CRETE.

Two French Charts (98x67cm, each), The whole island of Crete, Gavdos, the port of Matala, the anchorage of Sfakia, Kassos, Karpathos and a part of Rhodes, Compiled in 1933-34 (Last correction 1962). Some annotations, a lot of creases and tears, otherwise in good condition.

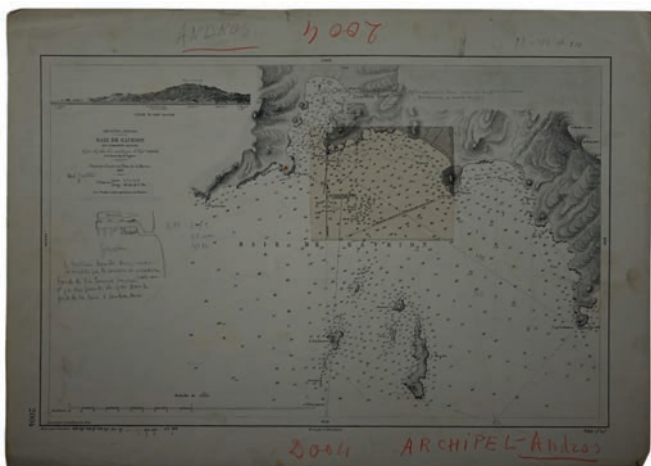


Lot. 179 Starting Price: 25 €

GREECE, AEGEAN SEA, CHART OF CRETE.

French Chart (43x31cm), Bay of Chersonissos, port of Spinalonga and bay of Eremopoli, Compiled in 1863 (Last correction 1953). In fine condition.

CHARTS OF CYCLADES



Lot. 180 Starting Price: 30 €

GREECE, AEGEAN SEA, CHART OF ANDROS.


French Chart (46,5x30cm), Bay of Gavrión, Compiled in 1863 (Last correction 1957). Some annotations, otherwise in fine condition.



Lot. 181 Starting Price: 25 €

GREECE, AEGEAN SEA, CHART OF PAROS.

French Chart (47,5x31cm), Port of Naoussa, Compiled in 1861 (Last correction 1954). Some annotations, otherwise in fine condition.



Lot. 182 Starting Price: 25 €
GREECE, AEGEAN SEA, CHART OF NAXOS.

French Chart (30,5x46,5cm), Bay of Naxos and Port of Trio, Compiled in 1861 (Last correction 1959). One annotation, otherwise in fine condition.

Lot. 183 Starting Price: 45 €
GREECE, AEGEAN SEA, CHART OF SYROS.

French Chart (45x62,5cm), Syros and Port of Syra, Compiled in 1835 (Last correction 1958). Some annotations, otherwise in fine condition.



Lot. 184 Starting Price: 45 €
GREECE, AEGEAN SEA, CHART OF SANTORINI.

French Chart (46,5x68cm), Santorini, Christiani and the anchorages of Thira, Compiled in 1936 (Last correction 1959). Some annotations, some tears in the borders and one crease on the bottom left, otherwise in very good condition.



Lot. 185. Starting Price: 30 €
GREECE, AEGEAN SEA, CHART
OF TINOS, MYKONOS, RINEIA
AND DILOS

French Chart (63x47,5cm), Port of Tinos and Strait of Dilos, Compiled in 1843 (Last correction 1962). A lot of annotations, two tears on the bottom side and one small tear on the upper margin, otherwise in good condition.

Lot. 186. Starting Price: 35 €
GREECE, AEGEAN SEA, CHART
OF THE CYCLADES ISLANDS.

French Chart (89,5x60cm), Northern Cyclades, Attiki, Evia and the port of Ergastiria, Compiled in 1850 (Last correction 1960). A lot of annotations, one stain in the bottom left and one small hole in the bottom right, otherwise in good condition.



Lot. 187. Starting Price: 40 €
GREECE, AEGEAN SEA, CHART
OF THE CYCLADES ISLANDS.

French Chart (92,5x63cm), Southern Cyclades, Compiled in 1855 (Last correction 1960). Some annotations and some creases on the bottom corners, otherwise in very good condition.



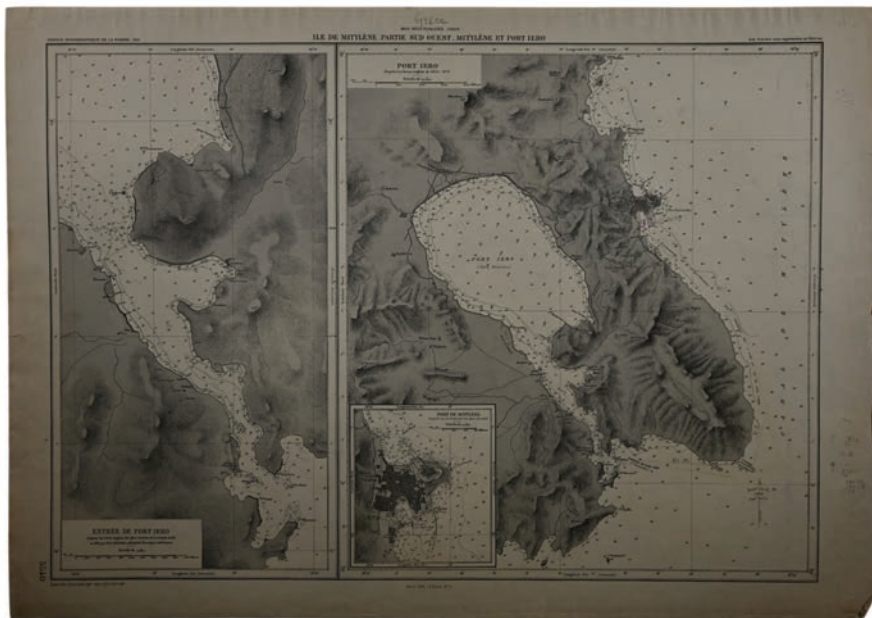
CHARTS OF DODEKANISA AND NORTHERN AEGEAN



Lot. 188 Starting Price: 30 €

GREECE, AEGEAN SEA, CHART OF THASSOS.

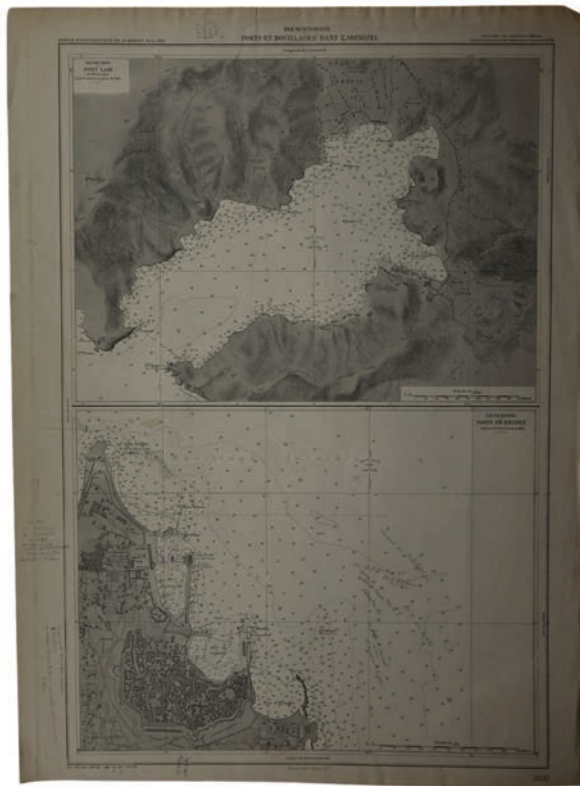
French Chart (47x30cm), Bay of Kazaviti and of Limena, Compiled in 1918 (Last correction 1958). A lot of annotations and one crease on the bottom corner, otherwise in fine condition.



Lot. 189 Starting Price: 30 €

GREECE, AEGEAN SEA, CHART OF LESVOS.

French Chart (67x46cm), The entry of Iero, the port Iero and the port of Mitilini, Compiled in 1834-79 (Last correction 1959). Some annotations, otherwise in fine condition.



Lot. 190 Starting Price: 30 €

GREECE, AEGEAN SEA, CHART OF RHODES AND LEROS.

French Chart (46x67,5cm), Port of Rhodes and port Laki, Compiled in 1916-25 (Last correction 1962). A lot of annotations, otherwise in fine condition.

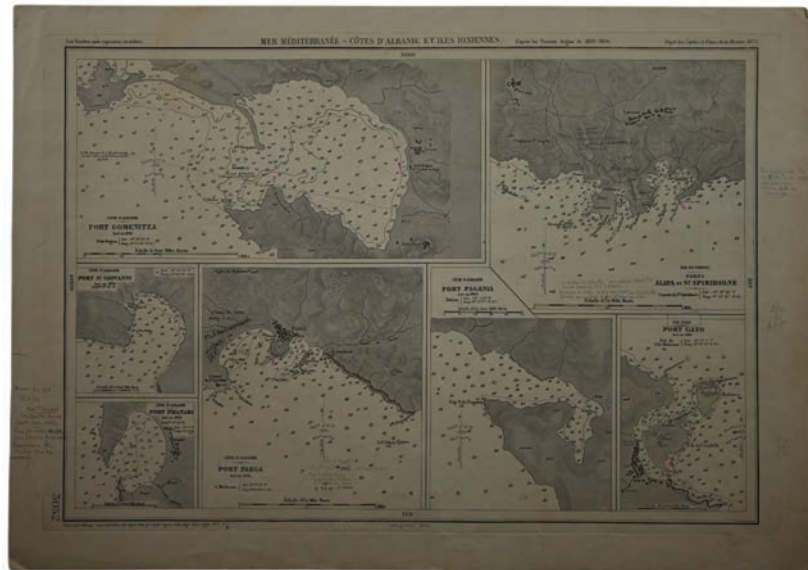


Lot. 191 Starting Price: 25 €

GREECE, AEGEAN SEA, CHART OF KOS, KALYMNOS, PATMOS, RHODES.

French Chart (68x47,5cm), Harbour of Kos, port of Kalymnos, port of Scala, port of Lindos and cape Krio. Compiled in 1838-1927 (Last correction 1962). A lot of annotations, a stain on the bottom left and some tears on the corners, otherwise in very good condition.

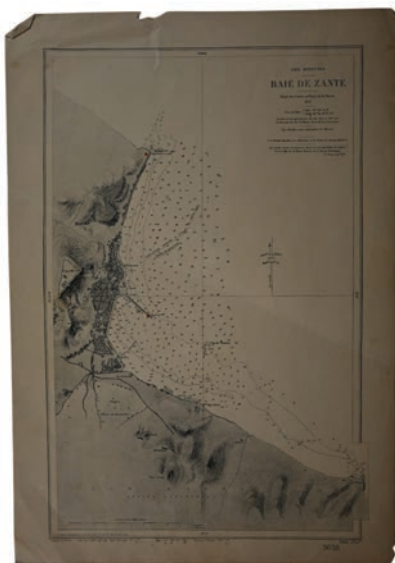
CHARTS OF IONIAN ISLANDS



Lot. 192 Starting Price: 25 €

GREECE, IONIAN SEA, CHART OF EPIRUS.

French Chart (46x31,5cm), Port of Igoumenitsa, port of Saint Giovanni, port of Saint Spyridon, port Phanari, port of Parga, Port Pagania and Port Gaios. Compiled in 1863-64 (Last correction 1957). Some annotations, otherwise in fine condition.



Lot. 193 Starting Price: 30 €

GREECE, IONIAN SEA, CHART OF ZAKYNTHOS.

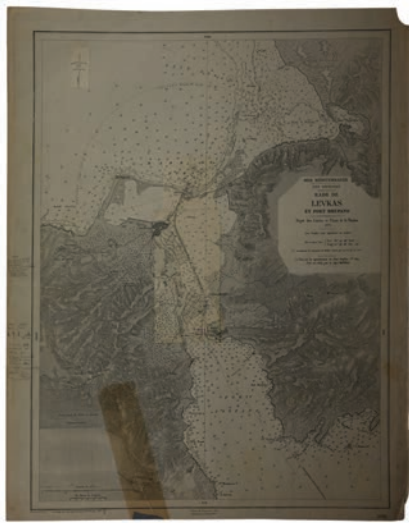
French Chart (30x47cm), Bay of Zante. Compiled in 1878 (Last correction 1958). Two creases on the map, otherwise in very good condition.



Lot. 194 Starting Price: 25 €

GREECE, IONIAN SEA, CHART OF ITHACA AND MEGANISI.

British Chart (64x47cm), Megani channel, port Vliko, gulf of Molo and port Vathi. Compiled in 1864 (Last correction 1955). In fine condition.



Lot. 195 Starting Price: 20 €
GREECE, IONIAN SEA, CHART OF LEFKADA.

French Chart (47x64cm), Port Drepano and Lefkada. Compiled in 1872 (Last correction 1959). Some annotations, a significant tear held by tape and some smaller ones, otherwise in good condition.



Lot. 196 Starting Price: 25 €
GREECE, IONIAN SEA, CHART OF LEFKADA, ITHACA AND KEFALONIA.

French Chart (92x63,5cm), Strait of Preveza, port Saint Euphemia, port Pantelemona, port Plateali and the harbour of Patra. Compiled in 1873 (Last correction 1963). Some annotations and a slight oxidation in the middle, otherwise in fine condition.



Lot. 197 Starting Price: 30 €
GREECE, IONIAN SEA, CHART OF KEFALONIA.

French Chart (46,5x66,5cm), Port of Argostoli. Compiled in 1897 (Last correction 1960). Some annotations, a tear held by tape on the left side of the border and some small tears on the upper border, otherwise in very good condition.



Lot. 198 Starting Price: 35 €
GREECE, IONIAN SEA, CHART OF CORFU.

French Chart (62,5x47cm), Port of Corfu. Compiled in 1869 (Last correction 1959). Some annotations, tape all over the borders and a stain in the cartouche, otherwise in good condition.

CHARTS OF PELOPONNESE, STEREA AND AITOLOAKARNANIA



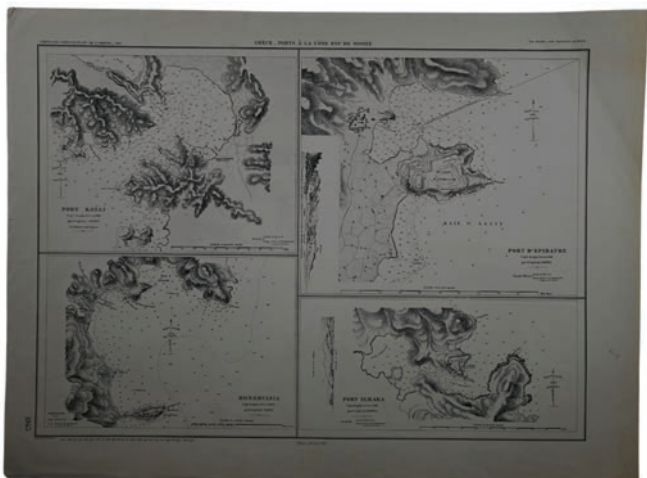
Lot. 199 **Starting Price: 25 €**
GREECE, AEGEAN SEA, CHART OF PELOPONNESE.

French Chart (68x48cm), Port of Gythion, port of Scutari, port of Vathy, port of Azomato and port Kayo. Compiled in 1880-92 (Last correction 1956). Some annotations and tears on the borders, otherwise in fine condition.




Lot. 200 **Starting Price: 30 €**
GREECE, AEGEAN SEA, CHART OF PELOPONNESE.

French Chart (47x68cm), Gulf of Kolokythia. Compiled in 1905 (Last correction 1957). Some annotations, creases and stains, otherwise in fine condition.



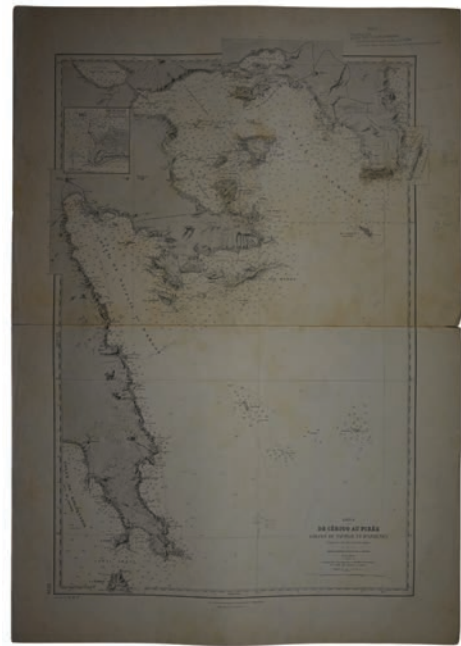
Lot. 201 **Starting Price: 35 €**
GREECE, AEGEAN SEA, CHART OF PELOPONNESE.

French Chart (47x68cm), Porto Kheli, port of Epidaurus, port of Ieraka and Monemvasia. Compiled in 1905 (Last correction 1957). Some annotations, creases and stains, otherwise in fine condition.



Lot. 202 Starting Price: 30 €
GREECE, AEGEAN SEA, CHART OF
PELOPONNESE.

French Chart (62,5x44,5cm), Passage of Greece through the Peloponnese and Crete, with the port of Kalamata and Vatika bay. Compiled in 1838-44 (Last correction 1969). One annotation on the border, otherwise in fine condition.



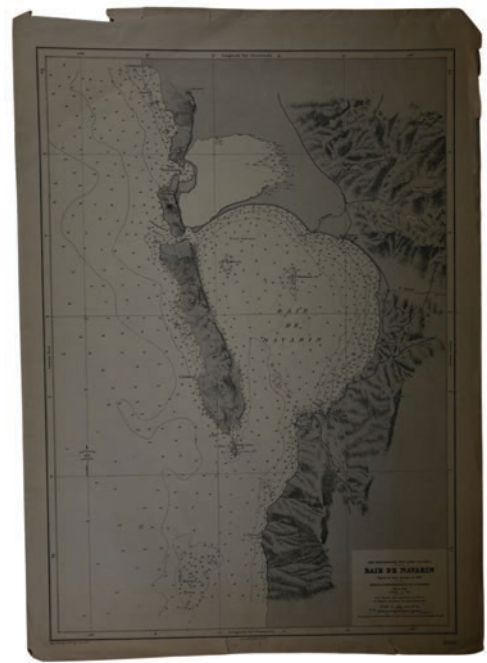
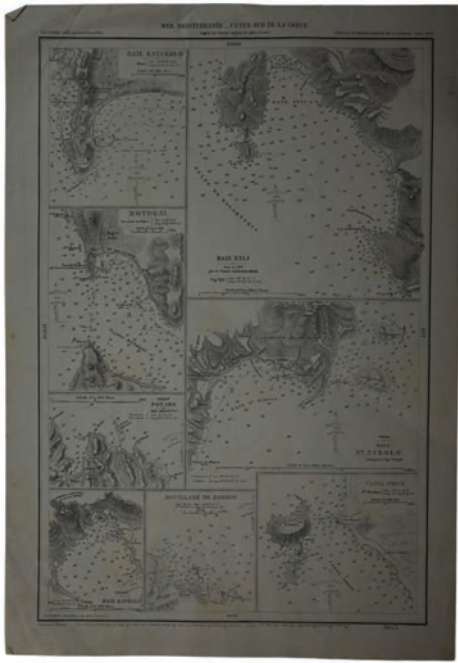
Lot. 203 Starting Price: 30 €
GREECE, AEGEAN SEA, CHART OF
PELOPONNESE.

French Chart (59,5x89,5cm), East coast of the Peloponnese, port of Nafplio and Attika. Compiled in 1850 (Last correction 1961). Some annotations, some tears on the borders and stains, otherwise in very good condition.



Lot. 204 Starting Price: 30 €
GREECE, AEGEAN SEA, CHART OF PELOPONNESE.

French Chart (62x45cm), Island of Poros. Compiled in 1863 (Last correction 1955). Some annotations, tears on the borders and one tear on the upper right side of the map, otherwise in good condition.



Lot. 205 Starting Price: 25 €

GREECE, IONIAN SEA, CHART OF PELOPONNESE AND KYTHERA.

French Chart (32x47cm), Katakolo bay, Xyli Bay, Saint Nicolas Bay, Kapsali bay, Methoni, port of Potamo, anchorage of Koroni and Proti channel . Compiled in 1872 (Last correction 1971). Some creases in the map, otherwise in good condition.

Lot. 206 Starting Price: 25 €

GREECE, IONIAN SEA, CHART OF PELOPONNESE.

French Chart (47x66,5cm), Navarino bay. Compiled in 1872 (Last correction 1958). Some tears on the border of the map, otherwise in very good condition.



Lot. 207 Starting Price: 30 €

GREECE, IONIAN SEA, CHART OF PELOPONNESE.

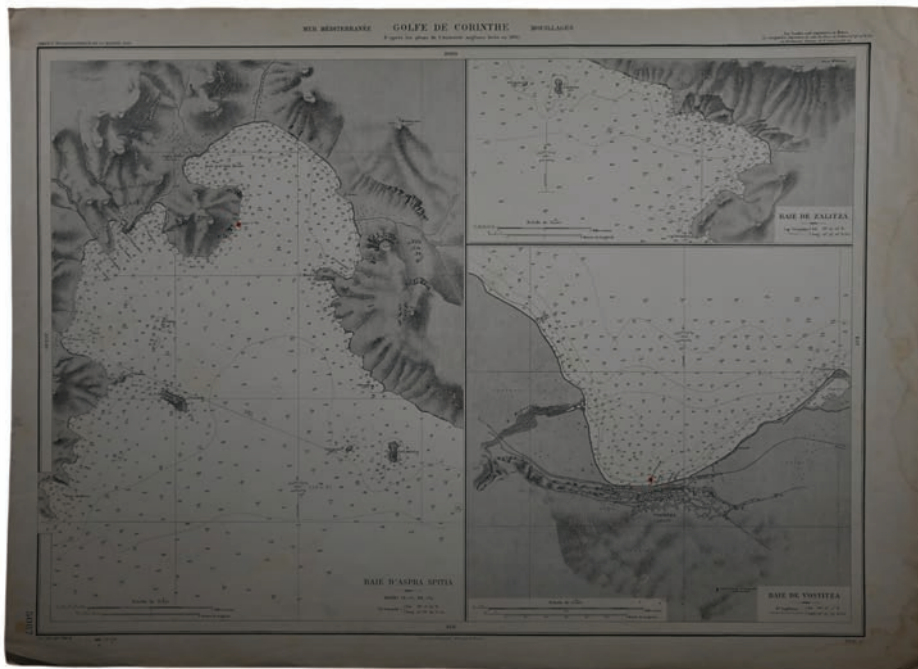
French Chart (60x45cm), The bay and the isthmus of Corinth. Compiled in 1888 (Last correction 1962). Some tears on the borders, otherwise in fine condition.



Lot. 208 Starting Price: 30 €

GREECE, IONIAN SEA, CHART OF PELOPONNESE.

French Chart (98x72cm), The gulf and the isthmus of Corinth. Compiled in 1888-96 (Last correction 1963). Some annotations and tears on the borders, the map has been cut to its borders in the sides, otherwise in fine condition.



Lot. 209 Starting Price: 25 €

GREECE, IONIAN SEA, CHART OF PELOPONNESE.

French Chart (66x47cm), Bay of Aspra Spitia, bay of Vostitza, bay of Zalitza. Compiled in 1896 (Last correction 1953). Stains on the upper left and right side of the border, otherwise in fine condition.

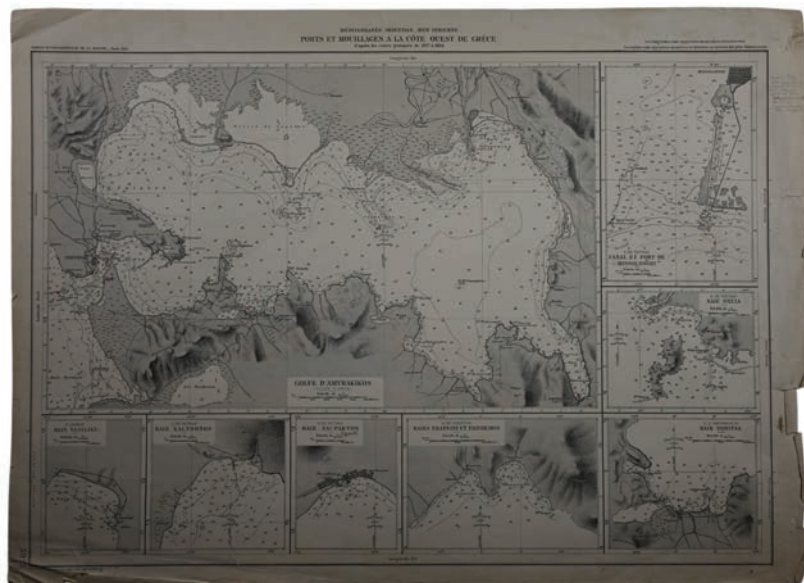


Lot. 210 Starting Price: 25 €
GREECE, IONIAN SEA, CHART OF STEREA ELLADA.

French Chart (42,5x62cm), Ports of Galaxidi and Itea. Compiled in 1896 (Last correction 1958). Some creases, otherwise in fine condition.

Lot. 211 Starting Price: 25 €
GREECE, IONIAN SEA, CHART OF AITOLOAKARNANIA.

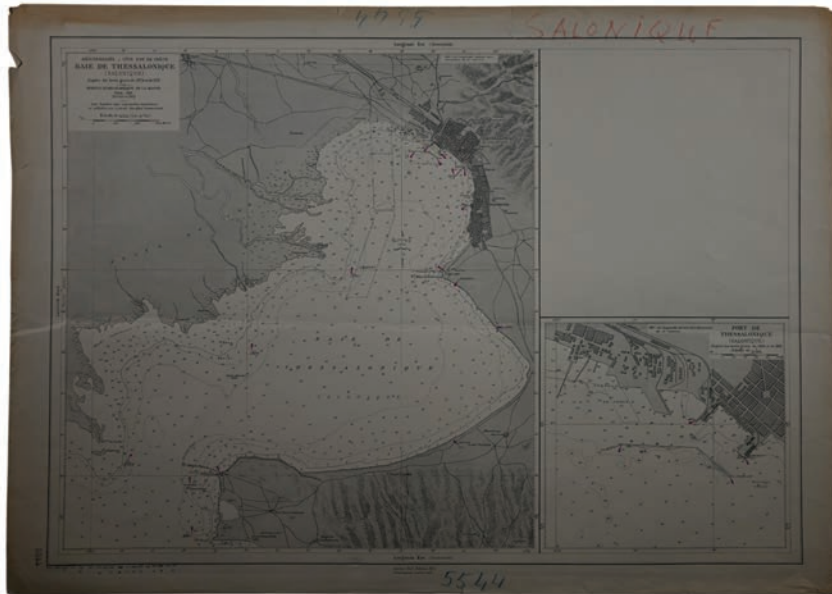
French Chart (45x67cm), Bay of Dragamesti and Astakos. Compiled in 1892 (Last correction 1960). Some annotations, creases and tears on the borders, otherwise in very good condition.



Lot. 212 Starting Price: 30 €
GREECE, IONIAN SEA, CHART OF AITOLOAKARNANIA.

French Chart (68x47cm), Amvrakikos gulf, Vasiliki bay, Kalydonos bay, Nafpaktos bay, Erateini and Panormos bays, Vonitsa bay, Oxeia bay, the channel and the port of Mesologgi. Compiled in 1927-38 (Last correction 1963). Some annotations, creases and tears, otherwise in good condition.

CHARTS OF THESSALONIKI



Lot. 213 Starting Price: 45 €

GREECE, AEGEAN SEA, CHART OF THESSALONIKI.

French Chart (68,5x48cm), The bay and the port of Thessaloniki. Compiled in 1924-31 (Last correction 1957). Some annotations, stains, creases and tears, otherwise in very good condition.



Lot. 214 Starting Price: 40 €

GREECE, AEGEAN SEA, CHART OF THESSALONIKI.

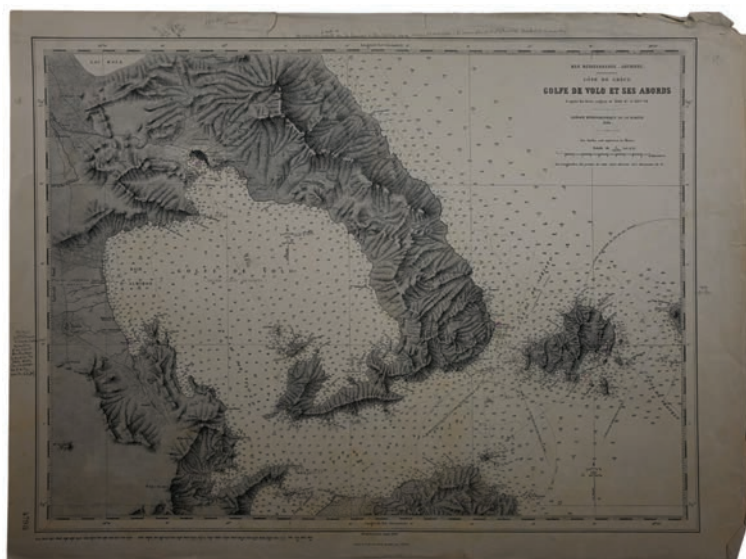
French Chart (50,5x67,5cm), Port Kupho, the bay and the city of Thessaloniki. Compiled in 1831-50-87-89 (Last correction 1957). Some annotations and tears, otherwise in very good condition.

CHARTS OF VOLOS AND THESSALY



Lot. 215 Starting Price: 40 €
GREECE, AEGEAN SEA, CHART OF THESSALY.

French Chart (62,5x44cm), Port of Volos. Compiled in 1887 (Last correction 1963). Some annotations, otherwise in fine condition.



Lot. 216 Starting Price: 30 €
GREECE, AEGEAN SEA, CHART OF THESSALY.

French Chart (65,5x47,5cm), Bay of Volos. Compiled in 1894 (Last correction 1963). Some annotations and tears on the borders, otherwise in very good condition.



Lot. 217 Starting Price: 30 €
GREECE, AEGEAN SEA, CHART OF THESSALY.

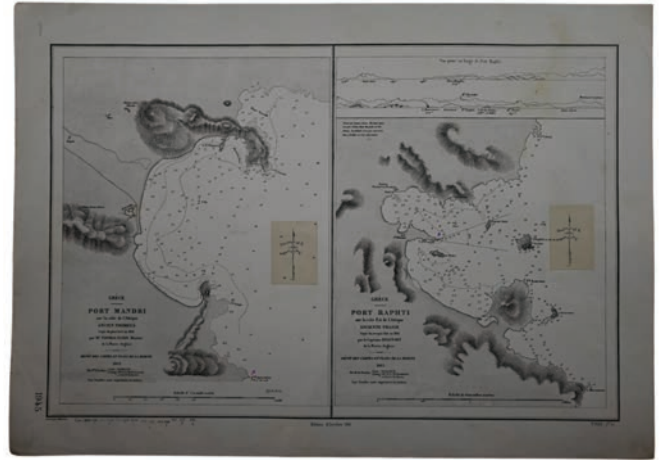
French Chart (93x65,5cm), Gulf of Volos and Lamia, Sporades, port of Kumi, port of Styrida and port of Planedhi. Compiled in 1887 (Last correction 1962). Some annotations and stains, otherwise in fine condition.

CHARTS OF ATTICA



Lot. 218 Starting Price: 30 €
GREECE, AEGEAN SEA, CHART OF ATTICA.

French Chart (30,5x46,5cm), City of Aegina and port Saint Nicholas of Kea. Compiled in 1838-1930 (Last approval 1956). One annotation on the border, otherwise in fine condition.



Lot. 219 Starting Price: 30 €
GREECE, AEGEAN SEA, CHART OF ATTICA.

French Chart (47,5x31cm), Porto Rafti and port Mantri. Compiled in 1862 (Last approval 1957). One small crease, otherwise in fine condition.



Lot. 220 Starting Price: 30 €
GREECE, AEGEAN SEA, CHART OF ATTICA.

French Chart (44,5x62,5cm), Strait of Salamina, channel of Saint George and the port of Piraeus. Compiled in 1839-83 (Last correction 1965). A small stain and a crease, otherwise in fine condition.



Lot. 221 Starting Price: 50 €

GREECE, AEGEAN SEA, CHART OF ATTICA.

French Chart (97x67cm), Phalero, the bay and the port of Piraeus. Compiled in 1929 (Last correction 1957). One annotation and the map has been cut up to the borders, otherwise in fine condition.



Lot. 222 Starting Price: 40 €

GREECE, AEGEAN SEA, CHART OF ATTICA.

French Chart (97x67cm), The bay of Keratsini, the arsenal of Salamina and Piraeus. Compiled in 1912 (Last correction 1957). Small creases, otherwise in fine condition.



Lot. 223 Starting Price: 35 €

GREECE, AEGEAN SEA, CHART OF ATTICA.

French Chart (95x68,5cm), The Saronic Gulf and the isthmus of Corinth. Compiled in 1896 (Last correction 1962). The map has been cut up to the borders and has some stains and creases, otherwise in fine condition.



Lot. 224 Starting Price: 30 €

GREECE, AEGEAN SEA, CHART OF EUBOEA.

French Chart (93,5x63cm), Attica, Euboea, Skyros, the strait of Evripos and the passage of Vromos. Compiled in 1864 (Last correction 1958). A lot of annotations and some creases, otherwise in fine condition.

FORTH PART - ANTIQUE VIEWS

ANTIQUÉ VIEWS OF GREECE



Lot. 225 Starting Price: 120 €

GREECE, VIEW OF CHALCHIS EVIA-VIEW OF RAGUSA DALMATIA.

Copper engraved views by Merian (31x21cm), c.1650, with beautiful contemporary colors, fine condition.



Lot. 226 Starting Price: 120 €

GREECE, LEFKADA (ST MAURA).

A very rare copper engraved view by Weigel, published in Germany c.1670, this is the oldest and the first ever printed view representing a particular Greek night fishing at sea (pirofani), (32x19cm), in fine condition.



Lot. 227 Starting Price: 320 €

GREECE, IRAKLIO (CANDIA).

A very rare copper engraved view, representing the city during the Ottoman attack in the late 1660s, published in Paris slightly later, the real representation is obviously taken from a French ship (French fleet assisted the Venetians in 1668/69), one of the few views of Iraklio as it was before the Turkish conquest, fine contemporary colors, mint condition.



Lot. 228 Starting Price: 90 €

GREECE, IRAKLIO (CANDIA).

A copper engraved view (36x13cm), by Merian published around 1660 representing the city before the Turkish attack, in fine condition.



Lot. 229 Starting Price: 90 €
GREECE, IRAKLIO (CANDIA).

A rare copper engraved view (15x10cm) by Meissner, published in 1626 and representing Venetian Candia, in almost fine condition.



Lot. 230 Starting Price: 90 €
GREECE, CORFU.

A copper engraved view (35x13cm) by Merian, published around 1650, representing Venetian Corfu in the middle of the 17th century, in fine condition.

Lot. 231 Starting Price: 80 €
GREECE, SAMOS.

A copper engraved view (27x11cm) by Peeters, titled “Samos nel Archipelago”, published in 1660, in almost fine condition.





Lot. 232 Starting Price: 120 €
GREECE, TINOS.

A very rare copper engraved view of the medieval and Venetian capital of Tinos (22x15cm), published around 1650/1700, certainly before the Ottoman conquest of 1715, not identified, in almost fine condition.




Lot. 233 Starting Price: 60 €
GREECE, TINOS.

A copper engraved view (16x11cm), in a page with text (29x22cm), from the rare Dutch edition of Tournefort, published in 1737, in fine condition.



Lot. 234 Starting Price: 60 €
GREECE, TINOS.

A signed copper engraved view (20x13cm) of a lady from Tinos, in contemporary dress, published in 1795, by Gressat de Saint Saveur, in fine condition.



Lot. 235 Starting Price: 60 €
GREECE, RHODES.

A copper engraved view of the city (25x19cm), made by the famous French painter Hillair and published in Paris in 1782, in almost fine condition.

Lot. 236 Starting Price: 90 €
GREECE, NAXOS.

A big copper engraved view of the city (37x25cm), made by Choiseul Gouffier and published in Paris in 1782, in fine condition.



Lot. 237 Starting Price: 90 €
GREECE, SYROS.

A big copper engraved view (36x25cm) of Syros island, as it was in the 1770s, prepared by Choiseul Gouffier and published in Paris in 1782, frayed at edges, light marginal spotting, overall in very good condition.





**Lot. 238..... Starting Price: 70 €
GREECE, PATMOS.**

A big copper engraved view of the island (36x25cm), made by Hillair and published in Paris in 1782, frayed at edges with very light marginal water stain, overall in very good condition.

**Lot. 239..... Starting Price: 70 €
GREECE, CHIOS.**

A big copper engraved view (36x25cm) of Chios town, as it was in the 1770s, made by Hillair and published in Paris in 1782, frayed at upper edge with very light marginal upper right corner water stain, overall very good condition.



**Lot. 240..... Starting Price: 80 €
GREECE, CHIOS.**

A big copper engraved view of the port of Chios, made by Hillair and published in Paris in 1782, frayed at upper edge and with very light marginal water stain in upper right corner, otherwise in very good condition.





**Lot. 241..... Starting Price: 80 €
GREECE, MITILINI.**

A big copper engraved view of the town as it was in the 1770s, made by Choiseul Gouffier and published in Paris in 1782, frayed at edges, very light water stain in upper right corner, a light tear just touching the edge of the plate at down part, some wear but overall in almost very good condition, one of the very few views of the island.

**Lot. 242..... Starting Price: 80 €
GREECE, MITILINI.**

A lithographed reissue of the previous view of the town of Mitilini (36x24cm), published in Brussels in 1822, in Lithographie Royale, light water stain at upper right corner outside printed area, otherwise in almost fine condition.



**Lot. 243..... Starting Price: 70 €
GREECE, TENEDOS.**

A very rare early big and fine lithograph, titled "Tenedos Archipel Grec", (35x26cm) representing the island as it was in the very early 19th century, made by the Baron de Boussiere and published by Engelmann in Paris in 1829, in his Atlas de voyage en Orient, very light spotting outside printed area, in almost fine condition.





Lot. 244 Starting Price: 65 €

GREECE, THESSALY, TEMPI.

A rare copper engraved view (33x21cm), made by Breitenbach and published in the 1780s, in fine condition.



Lot. 245 Starting Price: 130 €

GREECE, KORINTHOS.

An extremely rare big copper engraved view (39x32cm), representing a temple near Korinthos, prepared as painting by Claude de Lorraine (one of the most famous baroque painters in France during 17th century) and engraved by Lerieux, it was published in Paris probably later, during 18th century, very slight wear, in almost in fine condition.

WATERCOLOR AND PORTRAIT



Lot. 246 Starting Price: 280 €

NORTHERN EPIRUS, DELVINO.

An original watercolor (24x17cm), by William Page (1794-1872), attached in a period hard paper inscribed "view near Delvino in Albania", inscribed at the back "view taken near Delvine from a s(ketch) taken by C.Ibbotson in the spring in the year 1832", light spotting on paper, otherwise in fine condition. Charls Ibbotson travelled in Northern Epirus, in the early 1830s. William Page, a very important British painter, travelled also in Greece during that period.



Lot. 247 Starting Price: 160 €

GREECE, OTTO KING OF GREECE.

A rare, nice lithographed portrait of Othon in 1833 (25x17cm), by Fouraud after an original painting, some very light spotting under the passpartout, old folds, in very good condition.

ANTIQUITY VIEWS OF ASIA MINOR



Lot. 248 **Starting Price: 80 €**
GREECE, RHODES.

A big copper engraved view (40x27cm), representing antic Rhodes, with the Colossus, prepared by Modhare in the 1770s, to represent one of the miracles of the ancient Greek world, Paris c.1780, original fine coloring, light misfold and some wear, overall in very good condition.

Lot. 249 **Starting Price: 75 €**
GREECE, NAVAL BATTLE IN THE
AEGEAN IN 1659.

A fine copper engraved view (32x30cm) of a naval battle, during Cretan war in the Aegean between Venetian and Ottoman fleets, published by Merian in 1660, Sovatzi was then an Ottoman naval base near Smyrne, in the straits of Chios that Ottomans used to send provisions at their troops in Crete, the Venetians attacked and destroyed the Turkish fleet in May 1659, a naval victory that helped Venetians to keep Candia safe for many years, light wear, overall in very good condition, a rare depiction of a naval battle in the Aegean.



Lot. 250 **Starting Price: 75 €**
ASIA MINOR, EPHESUS.

A big copper engraved view of the temple of Diana in Ephesus (42x31cm), another miracle of the ancient Greek world, this one prepared by Probst and published before 1775 (when Probst passed away), almost mint condition, a light tear at the upper edge stabilized, beautiful original coloring, strong paper.





Lot. 251 Starting Price: 70 €

ASIA MINOR, HALICARNASSUS.

A big copper engraved view representing the Mausoleum (43x32cm), another miracle of the ancient Greek world, wear mostly outside the printed area touching also the print at the left down corner, overall in very good condition, vibrant original coloring.



Lot. 252 Starting Price: 45 €

ASIA MINOR, SMYRNE.

Two copper engraved views of Smyrne (Izmir), by Tournefort, (17x10cm) each, Paris 1717, both in fine condition.



Lot. 253 Starting Price: 65 €

ASIA MINOR, SMYRNE.

A big Italian copper engraved view of Smyrne (Izmir), by Albrizzi, (40x18cm) published in the 1740s, several original folds, in fine condition.



Lot. 254 Starting Price: 65 €

ASIA MINOR, SMYRNE.

A rare copper engraved view of Smyrne (Izmir), by Miller, (17x14cm), published in Prague in 1725, just attached under passpartout, in fine condition.

Lot. 255..... Starting Price: 110 €

ASIA MINOR, SMYRNE.

A big copper engraved view (36x25cm), made by Hillair and published in Paris in 1782, in fine condition.





Lot. 256. Starting Price: 110 € ASIA MINOR, NIKAIKA (IZNIK).

A fine and big (36x30cm) lithographed view of the gate of Lefki in the Byzantine walls of Nikaia, prepared by Texier and published in 1839, cut at the edges and few wear at the lateral margins ,otherwise in very good condition, a rare beautiful view.

Lot. 257 Starting Price: 70 € DARDANELLES, MADISTOS (MAYSTOS).

A fine lithographed view (26x20cm), from the very rare work of Tchihatcheff on Asia Minor, published in 1853 in Paris, very light spotting outside the printed area, in almost fine condition.



Lot. 258 Starting Price: 65 € DARDANELLES, CALLIPOLIS.

A nice copper engraved view (38x32cm) of the city of Kallipoli (Gelibolu) in Thrace, coupled with a second one of Turres, from Le Bruyn, in the 1680s, published in 1698, light misfold, wear at edges, one spot, otherwise in very good condition.



Lot. 259..... Starting Price: 65 €
DARDANELLES.

A copper engraved view of the straits, by Peeters, (27x13cm), published in 1660, some wear at edges but overall in fine condition.



Lot. 260 Starting Price: 75 €
ASIA MINOR, EPHEBUS.

An impressive (44x33cm) view of Ephesus in Asia Minor, as it was in early 1700s, published by Chatelain in 1719, two representations of antique temple and statue, in fine condition.



Lot. 261..... Starting Price: 55 €
ASIA MINOR, HALICARNASSUS (BODRUM).

A nice copper engraved view of the place, as it was in the 1770s, (25x19cm), prepared by the famous painter Hillair and published in 1782, in fine condition.



ANTIQUE VIEWS OF CONSTANTINOPLE



Lot. 262 Starting Price: 110 €

CONSTANTINOPLE.

A fine copper engraved view of the city (28x22cm), by N.de Fer, published in Paris in 1700, the engraving slightly attached in later paper, in almost fine condition.



Lot. 263 Starting Price: 130 €

CONSTANTINOPLE.

An impressive copper engraved view of the city (45x35cm), by Chatelain published in 1719, light misfold at the upper left corner, otherwise in fine condition.



Lot. 264 Starting Price: 150 €

CONSTANTINOPLE.

An impressive copper engraved view of the city (44x37cm), by Chatelain, published in 1719, in very good condition.



Lot. 265 Starting Price: 360 €

CONSTANTINOPLE.

A big and very rare view of the city (37x24cm), by Modhare, published in Paris in 1750, beautiful original coloring, in fine condition.



Lot. 266 Starting Price: 320 €

CONSTANTINOPLE.

A big and rare copper engraved view of the port of the city from the north side (40x25cm), probably depicting Bosphorus from the north, published in Paris, by Maillet in 1760, splendid contemporary colors, in almost fine condition.



Lot. 267 Starting Price: 280 €

CONSTANTINOPLE.

A big copper engraved view of the interior of the city (43x34cm), by Probst, published in 1770, light wear at upper edge, overall in almost mint condition, splendid original colors.



Lot. 268 Starting Price: 80 €
CONSTANTINOPLE.

A nice copper engraved view of the gate of the Palace (30x23cm), unsigned but certainly from the late 17th or early 18th century, in mint condition.

Lot. 269 Starting Price: 130 €
CONSTANTINOPLE.

An impressive and big (54x38cm) view of Constantinople, as it was in the late 18th century, French impression around 1800, in almost mint condition.



Lot. 270 Starting Price: 110 €
CONSTANTINOPLE.

A fine copper engraved view (37x28cm) of a cistern of the city, signed by Hammer and published in Dresden in 1819, very light spotting, almost invisible, in fine condition, very rare.



**Lot. 271. Starting Price: 260 €
CONSTANTINOPE.**

A splendid big (43x30cm) aquatint depicting the port of the city, published in Paris, by Basset (signed), around 1780/1800, few spots otherwise in fine condition, with impressive original coloring.

**Lot. 272. Starting Price: 110 €
CONSTANTINOPE, THERAPIA.**

A fine and big (40x30) copper engraved view of a feast at the port of Therapia (Tarabya) in the Bosphorus, published in London in 1809 (signed), in almost fine condition, splendid coloring.



ANTIQU VIEWS OF CYPRUS

**Lot. 273 Starting Price: 35 €
CYPRUS.**

A German lithographed view of Kirinia, port in Cyprus, as it was in the early 19th century, c.1840, in fine condition.





Lot. 274 Starting Price: 180 €

CYPRUS.

An amazing print related to the events of 1964 which appeared in the elite Turkish contemporary (5.3.1964) satirical weekly magazine titled “Akbaba”, (33x26cm) chromolithography, depicting Cypriot President Makarios and Soviet President Chroustsev to have change clothes (Makarios, with Soviet dress and armed, Chroustsev, as bishop.), foreground the map of Cyprus and titled “Kibris Hatirasi”, slightly frayed at edges otherwise in fine condition, of the utmost rarity.



Lot. 275 Starting Price: 180 €

CYPRUS.

Another amazing print, related to the events of 1964, which appeared in the Turkish contemporary (5.8.1964) satirical magazine “Akbaba”, (33x26cm) chromolithography, depicting President Makarios to fly crucify under a Turkish war plane and Cyprus under to be bombed, clearly referring to the events of Tilliria in August 1964, slightly frayed at edges, otherwise in fine condition, of the utmost rarity.

PORTUGUESE NEWSPAPERS

A fine selection of Portuguese Newspaper of 1821 of the outmost rarity



Lot. 276 Starting Price: 100 €

Diario Da Regencia, Lisbon, 26th of April 1821.

The first mention of the outbreak of the Greek Revolution in the Portuguese press reports that Prince Alexander Ypsilantis, accompanied by Arnauts, arrived in Iasi, where rumors of Turkish massacres are circulating. Detailed reference is made to Ypsilantis's proclamation, which was posted throughout the streets of Iasi; "...All of Greece has lit the torch of freedom and shattered the yoke of tyranny! Greece is reclaiming her rights. I go where the voice of the people calls me... City of Iasi, March 6, 1821.". The city of Galati has been almost entirely burned to the ground, and many Turks have been beheaded. Ypsilantis sought to persuade the Emperor of Russia to protect the Greek nation; however, upon hearing of the events in Moldavia and Wallachia, the Tsar denounced the revolution and struck Ypsilantis's name from the list of Russian officers. It is claimed that the primary cause of the revolution lies in the execution of the Patriarch of Constantinople. The uprising has now spread to all Greek provinces, with the ultimate objective being the establishment of a Greek Empire. A new Greek army has already been formed, as thousands have gathered in Iasi and recruitment efforts are underway everywhere.

DIARIO DA REGENCIA.

N.º 104.

LISBOA 2 de Maio.

ARTIGO D'OFFICIO.

Illustrissimo e Excellentissimo Senhor: — Por ampliação e para maior intelligencia do Officio que tive hontem a honra de dirigir a V. Ex.ª para ser presente á Regencia do Reino, relativo á Ordem imediata, que recebi de Sua Magestade, para lhe ter prompto o que pertence ás Cavalharias Reaes á sua chegada: Exponho com o mais profundo respeito o seguinte:

1.º Que necessario para principiar nas disposições de arranjos, que levão tempo para se fazerem com economia, dignidade, relação ás circumstancias actuaes, e em nappes antigas, que eu tinha sobre volta da Real Família, o ser reintegrado no Lugar de Intendente, como antes o exercia, e que Sua Magestade, como Amo e Chefe da Sua Real Casa me conferio.

2.º Que neste Lugar eu lhe tinha huma immediata e exclusiva sangeição porque Elle assim o Determinou; e tanto que se para a Corte dava contas do meu proceder e ainda bem que entre as muitas Ordens particulares do Seu Servico que me mandava expelir, recebi as de approvação do que eu praticava, como talvez a experiencia o terá mostrado, e tambem a Ordem, clara, e regularidade em que constitue esta Repartição.

3.º Que tanto he verdade que Sua Magestade se dava por bem servido comigo como Amo, e que supunha que eu ainda estaria no exercicio de seu criado, que me mandou expedir a ordem para o seu recebimento; não obstante saber e annuir a feliz mudança, para o systema Constitucional.

4.º Que ainda que o meu estado de saude não permite esforços extraordinarios (posto que os de exercicio, e andar seijo analogos ás minhas molestias, como os Medicos me acabão de aconselhar, recetar, e preservar); com tudo tenho hum Ajudante, e até com a futura Successão do Lugar para cumprir e coadjuvar em tudo o que se fizer necessario.

5.º Que he para mim tão melindroso este negocio, visto em toda a sua extensão, que sem dvida hade merecer a prompta providencia que supplico.

Pego por tanto humildemente a V. Ex.ª que se dispoe fazella presente á Regencia do Reino, a fim de se expedirem as Ordens que forem convenientes e indispensaveis.

Deos guarde a V. Ex.ª Lisboa 30 de Abril de 1821.
— Illustrissimo e Excellentissimo Senhor Conde de Sannago. — Joaquim da Costa e Silva.

CORTES. — Sessão 75.ª — 2 de Maio.

Presidente o Senhor Moura (Vice-Presidente.)
O Sr. Secretario Ribeiro Costa fez a leitura da acta da antecedente Sessão, que foi approvada.
O Sr. Bento Pereira do Carmo, entregou depois de ler huma declaração que faz, á respeito da resolução

que se tomára na ultima Sessão sobre as Leituras no Desembargo do Paço.

O Sr. Secretario Felgueiras lêo hum Officio do Ministro da Marinha com informações pedidas pela Commissão Militar, acerca de Promoções, e preterições no Corpo da Brigada da Marinha. Mencionou huma traducção da tactiva de Linha por Francisco Manoel Patrão.

O Sr. Soares apresentou huma Representação da Camara de Aveiro, acerca da navegacão do Rio deste nome, a qual se mandou juntar a papeis que já havia sobre este objecto. Igualmente lêo o parecer da Commissão de Saude Publica a respeito da Representação sobre Expostos feita pela Camara de Leiria, na qual pede além de outras providencias a izença das Sizas nos ultimos annos, para occorrer ás necessidades daquelle estabelecimento; reduzindo-se o parecer da Commissão a que se insinue á Regencia, mande informar das Confrarias que ha naquella Cidade, Rendas que percebe a Misericordia, e que faça emprestar joze 600\$ reis do Cofre das Sizas, e proponha os meios que se ponderão na Representação: (foi approvado.)

O Sr. Borges Carneiro, em consequencia do abuso que se tem feito em continuar a prover Beneficio depois da resolução das Cortes de 31 de Março, succedendo isto mesmo no momento da partida do Patriarca para o Busuico o qual provou deis; propõe que se determine que a Regencia, faça suspender o provimento de todos os Beneficios feitos depois daquelle Resolução. — Apoiarão outros Srs. Deputados, citando o Sr. Castello Branco o exemplo de hum Conego, colado ultimamente por consentimento do Collegio Patriarcal. — O Sr. Presidente propoz se devia ordenar-se á Regencia que prohibisse prover mais beneficios a não ser em curas de Almas. Votou-se e ficou approvado que se ordenasse. — Propoz-se igualmente devia comprehender-se os já providos desde aquelle dia. Votou-se que não.

O Sr. Borges Carneiro, fez a moção que se insinuasse á Regencia proceda a desterrar o Provincial dos Capuchos da Provincia da Piedade pelo abuso que tem feito admitindo Novigos, fundado em licença que diz ter de ElRei para admitir até ao numero de cem. — Propoz o Sr. Presidente, depois de alguma discussão, se devia insinuar-se á Regencia que proceda, e imponha a pena que julgar conveniente ao Provincial como infractor do determinado pelo Congresso.


Por esta occasião pedia o Sr. Alves do Rio que igualmente se determine a sahida dos Novigos que entrãõ violentos. — Os Srs. Fanzeller, e Girão, pedião que se incluísse o sexo feminino. O Sr. Castello Branco observou que era vergonhoso á Nação estar ainda em pratica similhante violencia, tão opposta aos direitos do homem. Observou-se que havia hum projecto neste assumpto, e que era mais proprio destinar-se hum dia para a sua discussão, e se assentou que fosse discutido na seguinte sessão.

O Sr. Margiuchi disse que era igualmente vergo-

Lot. 277 Starting Price: 80 €

Diario Da Regencia, Lisbon, 3rd of May 1821.

Many Greeks residing throughout Europe have been called to return to their homeland, as there is a growing fear that they may face the confiscation of their properties. French officers, many of whom previously served in the Neapolitan army, have arrived in Iasi to offer their military services to Ypsilantis. It is reported that 30% of the Greeks in Moldavia and Wallachia have already joined Ypsilantis's forces, while Greeks from Russia are migrating to the region to enlist as well. Russian officers serving under his command have been stripped of their ranks by the Imperial government. The grand design to overthrow the Turkish yoke is fully prepared, supported by secret societies across Thessaly, Albania, Macedonia, Roumeli, the Morea, and the Archipelago. Following a religious service in Iasi on March 11, three banners-white, black, and yellow-were consecrated. One of these bore the inscription: "In hoc signo vinces". This refers to the vision seen in the heavens by Constantine the Great before his victory at the Milvian Bridge. Furthermore, rumors are circulating that Ali Pasha has been baptized as a Christian and is now referred to by the name Alexander or Constantine.



Lot. 278 Starting Price: 60 €

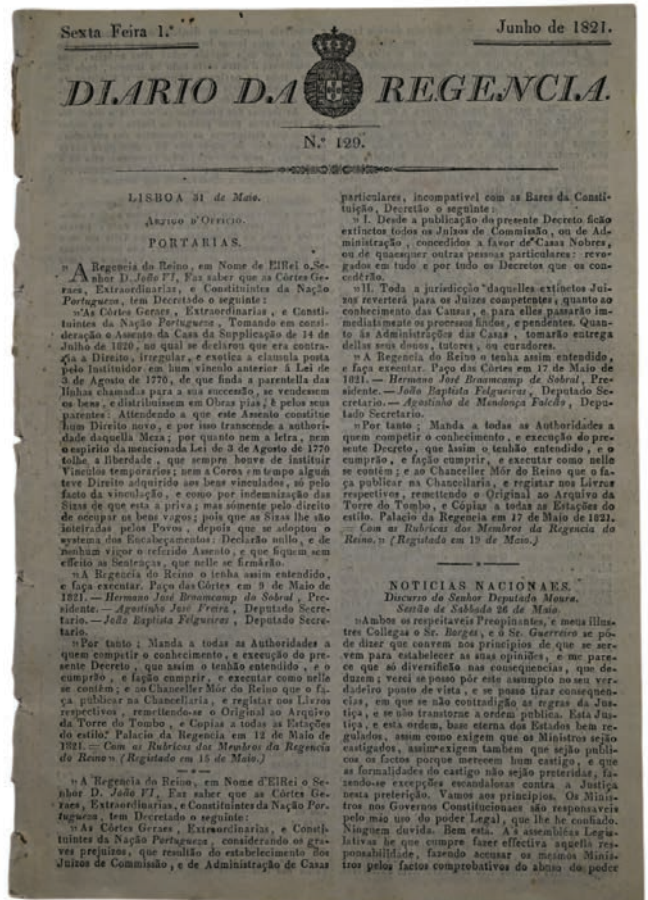
Diario Da Regencia, Lisbon, 16th of May 1821.

A large Greek vessel has arrived in Trieste from Patras for the purpose of purchasing arms and ammunition. Having departed from the Morea on April 4, the crew reported that hostilities had already commenced, noting that a general uprising across Morea was scheduled to begin on the 6th. Upon learning of the insurrection, the Turks set fire to the church in Patras. In retaliation, the Greeks launched an assault, forcing the Turks to retreat into the citadel, from which they began to bombard the city. Present on the field of battle was the Bishop of Ephesus, leading a large contingent of insurgents primarily hailing from Sparta and Mani. Meanwhile, many Greeks from the Ionian Islands, particularly from Zante, are eager to join the revolution, while Great Britain maintains a position of neutrality.

Lot. 279 Starting Price: 80 €

Diario Da Regencia, Lisbon, 1st of June 1821.

Reports from Kolokythia in Mani state that many distinguished families of the Peloponnese have arrived in the region, seeking protection from the free and armed Maniates, who are descendants of the ancient Spartans. The people of the Morea have taken up arms and joined forces with the Souliotes, who are positioned across from the Isthmus of Corinth. The Kaimakam of the Peloponnese addressed the leaders of the Greek clergy, commanding them to declare their submission and ordering the people to lay down their arms. However, the Greek revolutionaries refused to surrender and defied the Kaimakam, echoing the terms of the immortal Leonidas to the despot of Asia: "Molon Labe". Armed Greek vessels are patrolling the coasts of the Peloponnese, and it is rumored that they have destroyed a small squadron of the Ottoman fleet which was transporting weapons intended for the campaign against Ali Pasha. Meanwhile, the Pashas of the Morea have gathered their forces and begun a march against the Souliotes, who have entered into an alliance with Ali Pasha.



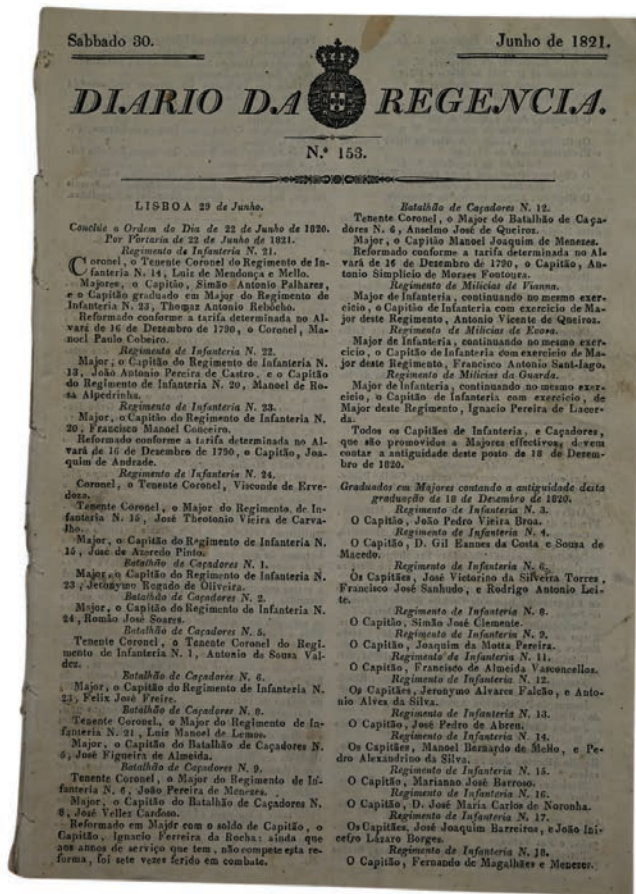


Lot. 280 Starting Price: 50 €
Diario Da Regencia, Lisbon, 5th of June 1821.

The revolution in the Peloponnese has broken out earlier than anticipated. The Maniots have descended from their mountain strongholds, regions that remain inaccessible to the Turks. One division is currently besieging Mistras, near ancient Sparta, while another is marching toward Tripolitsa. Some of the bishops, priests, and married clergy of the Morea, following the example of those in Moldavia, are promising the Turks protection provided they remain peaceful.

Lot. 281 Starting Price: 120 €
Diario Da Regencia, Lisbon, 30th of June 1821.

A highly significant historical document concerning the Greek Revolution. It features the full transcription of the prayer addressed to the clergy and the faithful of the Peloponnese, delivered at the Monastery of Agia Lavra by Metropolitan Germanos III of Old Patras on March 8, 1821. Invoking psalms and hymns, he sought to rouse the Greeks against the Ottomans: "...Others, besides your High Priest, will speak to you of the glory of your ancestors; I shall repeat to you the name of that God to whom we owe a love stronger than death.... Tomorrow, led by the Cross, we shall march toward the city of Patras, whose soil has been sanctified by the blood of the glorious martyr, the Apostle Saint Andrew....". The text also presents a Manifesto addressed to the governments of Europe by the Messenian Senate of Kalamata and Petrobey Mavromichalis, delivered to the Spartan headquarters on March 25. It details the tyrannical oppression of the Ottoman Empire and the causes that compelled the Greeks to revolt: "...We fight for our sacred religion, for our lives, for our honor, and for our property, which the barbarians have never respected..."



GERMAN NEWSPAPERS



Lot. 282 Starting Price: 20 €

Allgemeine Zeitung 5th of January 1822.

The Pasha of Thessaloniki officially reports that the Greek forces in Kassandra have been destroyed. Following a battle that lasted 14 hours, the Greeks were forced to evacuate the area by ship. 600 Greek revolutionaries lost their lives on the battlefield. Nevertheless, the Greeks continue their raids in the neighboring regions of Halkidiki. Meanwhile, the Turks are reinforcing the siege of Ioannina.



Lot. 283 Starting Price: 30 €

Allgemeine Zeitung 13th of January 1822.

Gordon, the Philhellene and scholar residing in the Peloponnese, reports on the situation in the Morea and the fall of Tripolitsa. He describes how the Greeks entered the city through the breached walls and attacked its Turkish population. Following an invitation from the Russian Minister of Education, Prince Galitzin, the inhabitants of Tobolsk, Siberia, donated 1,000 rubles to assist Greek refugees in Russia. In Wallachia and Moldavia, there are 80,000 Ottoman troops. It is rumored that Alexander Ypsilantis has departed from the region. Various other news regarding the Ottoman Empire.



Lot. 284 Starting Price: 20 €
Allgemeine Zeitung 1st of February 1822.

New murders of Greeks have occurred in Constantinople. There is a detailed report on the mobilization of Ottoman troops from across the empire intended to suppress the Greek revolution. Internal disputes have also arisen among the Ottomans regarding the command of these forces. Various news items have arrived from Corfu.

Lot. 285 Starting Price: 25 €
Allgemeine Zeitung 3rd of February 1822.


Greek ships appeared in the Theraic Gulf and landed troops at Kassandra. The Greek revolutionaries conducted raids as far as Thessaloniki. The Greeks of the Morea and Epirus are in a favorable position. Khurshid Pasha was forced to halt the siege of Ioannina, allowing Ali Pasha to move toward Metsovo. The Greeks have captured Farsala and may subsequently capture Larissa as well.



Lot. 286 Starting Price: 35 €
Allgemeine Zeitung 13th of February 1822.

A lengthy article from a Levantine newspaper in Smyrna: The Greek islanders can still be saved. None of them will be able to withstand a serious attack by the Ottoman fleet. The Porte regards the Islanders as its stray children who will return to their duty once their foolish hopes have faded. However, they have fixed their gaze upon Russia and the Peloponnese. For the second time, the Ottoman fleet has returned to the Dardanelles without harming the islands because (according to the article published in Smyrna) it is the Sultan's will to show clemency.

For this reason, they focused their efforts only on Crete and the Peloponnese. The three islands Spetses, Hydra, and Psara, which were once wealthy and prosperous, must abandon the insurrection. What follows is a detailed analysis of the costs and benefits of the path toward potential independence. The article concludes that, in either scenario, the islanders will be the losers. The Turks will attempt to suppress the revolution many times, and eventually, they will succeed. The piece ends by asserting that even the greatest Greek successes, purchased with rivers of blood, will ultimately lead to a different outcome, as the dream of independence will eventually vanish without external aid. (The article strongly echoes the views of the European Levantines regarding the revolution).



Lot. 287 Starting Price: 20 €
Allgemeine Zeitung 11th of March 1822.

The Ottoman fleet is preparing to depart from the Dardanelles with 60 ships and 12,000 troops, under the command of Halil Bey and Mehmet Pasha. A new vessel, armed with 84 cannons, has been constructed in Constantinople and is ready for operations in the Archipelago. The Bishops in the City are being held under constant detention. The Greeks of Constantinople have provided a large sum of money to repair the metropolitan buildings that were damaged during the Turkish hostilities. Numerous news reports regarding the situation in Epirus, Khurshid Pasha, and Ali Pasha.

Lot. 288 Starting Price: 20 €
Allgemeine Zeitung 19th of March 1822.

Information from the Senate of Argos: The Greeks have approximately 80,000 men in their land forces and around 60 ships stationed in the Peloponnese region. With these numbers, they believe they can secure their freedom. There is also news regarding the movements of Augustinos Kapodistrias, brother of Ioannis Kapodistrias. Aboard a family vessel from Corfu, which had been docked in Ancona, he set sail for the Morea.



Lot. 289 Starting Price: 20 €
Allgemeine Zeitung 20th of April 1822.

The Greeks besieging Koroni have failed in their attempt, though they have occupied all the surrounding areas. Five vessels of the Ottoman fleet attempted to land troops at Navarino; however, 7,000 Greeks gathered there, forcing the fleet to retreat. A ship returning from Smyrna brings news of the potential outbreak of a Russo-Turkish war.



Lot. 290 Starting Price: 20 €

Allgemeine Zeitung 28th of April 1822.

Letters from Serres and Thessaloniki reveal the Greeks' fear for the future of these two cities. The Metropolitan of Ioannina has been imprisoned in Thessaloniki, along with many other Greeks. Greek ships laden with arms are positioned in the Thermaic Gulf. Numerous vessels of the Egyptian fleet are returning to Alexandria from the Morea in a state of ruin.



Lot. 291 Starting Price: 35 €

Allgemeine Zeitung 5th of July 1822.

An extensive article from an eyewitness regarding the events following the massacre: The Samians had dug trenches along the coast outside the city of Chios and were fighting from there. An Ottoman warship approaching the island was destroyed by the Greeks, resulting in the deaths of 80 men. Following this incident, the Kapudan Pasha decided to expedite the full landing of his troops, thus commencing the great battle. The Samians had met with Logothetis and Bournias (Chatziantonis) and attempted to organize a counter-attack. Ultimately, they decided to evacuate the island, first liberating the 200 revolutionaries who were besieged in Nea Moni. The Turks, finding no insurgents near the city, began setting fires and slaughtering the elderly and infants. Several European consuls from Smyrna met with the Kapudan Pasha and pleaded with him to stop the atrocities. Eventually, the Kapudan Pasha sent envoys to locate the Greek leaders at Nea Moni to discuss a surrender. On the road to Venita, however, they found only the corpses of Turks, as the Greeks had fled to the mountains. Upon meeting the envoys, the Greeks declared they would surrender if granted amnesty. Consequently, the Kapudan Pasha sent a letter to the German consul-referring to the Greeks as "bandits"-to inform him of the surrender. 30,000 women and children have been taken as slaves from Chios. Many of them are being transported to Çeşme, where soldiers are slaughtering them. Fatma, the Sultan's sister, was distraught as the island's revenues had significantly decreased. For this reason, the Sultan granted her a large number of slaves as compensation. Fatma, however, refused the slaves and stated angrily that the Kapudan Pasha should have slaughtered the Moraites (Peloponnesians), who were the true enemies of the faith, rather than the peaceful Chians.



Lot. 292. Starting Price: 25 €


Allgemeine Zeitung 9th of July 1822.

Europeans are appalled by the atrocities committed by the Turks on Chios. The island has now been decimated, and the Turks have demonstrated their intense hatred for the revolutionaries through these massacres. Following the slaughter on Chios, the Kapudan Pasha is awaiting naval reinforcements from the Egyptians. Many vessels of the Ottoman fleet are currently stationed at Kos, while 60 ships of the Greek fleet have passed by Mytilene. In mainland Greece, fierce clashes continue. Khurshid Pasha has amassed large land forces, consisting primarily of Albanians. Various other news reports regarding the situation within the Ottoman Empire and the ongoing revolutions.

Lot. 293 Starting Price: 35 €

Allgemeine Zeitung 25th of July 1822.

Significant news regarding the torching of the Ottoman Flagship at Chios: Three Greek fire ships, disguised as merchant vessels and laden with brushwood and combustibles, had anchored at Thymiana, Chios, near the Ottoman fleet. Having gone unnoticed, they approached the Turkish flagship on the night of June 6 and set it ablaze. The Turkish sailors attempted to extinguish the fire, but the ship blew up. The body of the Kapudan Pasha was found floating in the sea and was buried on Chios the following day. The death of the Kapudan Pasha is a major loss for the Ottomans. Kara Mehmet Pasha, currently stationed in Patras, is to be his successor in this post. It is rumored that Larissa and Athens have been captured by the Greeks. Khurshid Pasha has ceded the stronghold of Kakosouli to one of Ali Pasha's grandsons. The sale of Christian slaves has been temporarily prohibited. The Egyptian fleet has landed 8,000 soldiers on Crete. Before reaching the island, the fleet encountered 70 Greek ships preparing to attack Crete; the Egyptians managed to capture 27 vessels, while many others were sunk. The widow of Ali Pasha has arrived in Constantinople. There, the Ottomans treated her with great respect, hosting her in a very fine residence. In this manner, the Turks are attempting to extract information regarding Ali Pasha's hidden treasures.





Lot. 297 Starting Price: 25 €
Allgemeine Zeitung 26th of September 1822.

Following his receipt of reinforcements, Khurshid Pasha crossed Thermopylae and launched attacks against Athens, Corinth, and Argos. The terror-stricken Greeks are fleeing to the island of Kea. The Greek Senate and executive authorities have been dissolved. The revolutionaries of Argos attempted to escape upon learning that 20,000 Turks were stationed in Corinth. Kolokotronis and Ypsilantis have apprehended those who attempted to desert. Among those detained was the Minister of Foreign Affairs, Theodoros Negris. The Greek fleet has yet to appear, as the inhabitants of Hydra, Spetses, and Psara are monitoring events from a distance. Meanwhile, the Ottoman fleet remains anchored at Patras.

Lot. 298 Starting Price: 25 €
Allgemeine Zeitung 5th of October 1822.

Numerous letters confirm the Greek victories in the Morea and Livadeia. Odysseas Androutsos, following his successes in the region, is stationed above the Spercheios river at Thermopylae. Khurshid Pasha, with 2,000 men, is heading toward Tynnavos to join forces with 3,000 Albanians. The Albanians agreed to this alliance on the condition that they would never be sent to the Peloponnese. It is highly probable that the Albanians feared the revolutionaries of the Morea. It is rumored that the Kapudan Pasha has died of the plague.

Lot. 299 Starting Price: 20 €
Allgemeine Zeitung 11th of October 1822.

Khurshid Pasha is currently in Tynnavos with 3,000 soldiers and is awaiting reinforcements. Odysseas Androutsos has departed from Amfissa to secure the pass of Thermopylae.





Lot. 300 Starting Price: 25 €

Allgemeine Zeitung 15th of October 1822.

Captain Tasos (Revolutionary hero Tasos Karatasos), along with Captain Diamantis, is currently near Larissa with 7,000 men. For several months, these two commanders were stationed at Platamonas, from where they obstructed the descent of Khurshid Pasha into Central Greece and the Peloponnese. Khurshid Pasha was defeated by a force of 4,000 revolutionaries from Amfissa. Meanwhile, in Thessaloniki, Turkish refugees from Larissa are seizing the fine homes of the Greeks.

Lot. 301 Starting Price: 20 €


Allgemeine Zeitung 27th of October 1822.

In Glarentza, there are one thousand Turkish soldiers accompanied by 85 camels. The Ottoman fleet had a skirmish with the Greeks at Nauplio and is now heading toward Crete. The Turks have landed 6,000 soldiers at Nauplio, many of whom are moving toward Argos and Corinth. Mavrokordatos has defeated the Turks at Agrafa. It is also rumored that the fortress of Souli has surrendered. Meanwhile, 20,000 Turkish troops are stationed in Larissa.

Lot. 302 Starting Price: 30 €

Allgemeine Zeitung 19th of December 1822.

Several fire ships, under the command of Captain Miaoulis and Pipinos, set sail from Psara toward Tenedos. Prior to their departure, the captains attended a blessing of the waters (Sanctification). At the anchorage of Tenedos, the Psarians inflicted significant damage upon the Ottoman fleet and incinerated a large vessel armed with 120 cannons. In Missolonghi, the Greeks, with 17 ships and 5,000 soldiers, captured three Ottoman vessels; the Ottoman fleet subsequently retreated, surrendering the maritime zone of Nafpaktos-Corinth to the Greeks.






Lot. 303 Starting Price: 15 €

Allgemeine Zeitung 20th of December 1822.

The Pasha of Egypt is currently in Alexandria, where he is attempting to counter the raids of Greek privateers along the Egyptian coastline by commissioning new small flotillas. Meanwhile, the main Egyptian squadron, under the command of Ismail Gibraltar, is stationed in Crete. Reports from the Dardanelles indicate that the Greek fleet has established a defensive line near Tenedos. Additionally, there is news regarding the trade of Egyptian antiquities by Germans.

FRENCH NEWSPAPERS




Lot. 304 Starting Price: 20 €
Journal Des Debats 22nd of August 1821.

A relief society for the deceased Greeks has been established in Germany. Consequently, many German Philhellenes have departed from Leipzig and are heading toward Moldovlachia. The Ministry of the Interior, the Police, and the Gendarmerie in Germany have issued orders to facilitate the journey of these Philhellenes. Various news reports are arriving from Russia, Turkey, and Greece, including accounts regarding the strength of the Ottoman "Army of the East".



Lot. 305 Starting Price: 15 €
Journal Des Debats 4th of September 1821.

Austrian vessels are arriving in Venice from Smyrna, bringing the latest dispatches. A state of calm currently prevails in the Smyrna region, where the presence of European warships has significantly alleviated the fears of the local Greek population. The Ottoman fleet has exited the Dardanelles and is now anchored near Chios. Meanwhile, the Greek fleet is preparing for an engagement. Various reports continue to circulate regarding the revolutions in Greece and Moldovlachia (the Danubian Principalities), as well as the ongoing diplomatic maneuvers of the European powers within the Ottoman Empire.



Lot. 306

Starting Price: 25 €

Journal Des Debats 7th of September 1821.


The Russian Ambassador Stroganov has departed Constantinople and arrived in Odessa. According to his reports, the greater part of the Ottoman fleet has been seized by the Greeks. Aside from a massive concentration of troops in the city of Odessa, there are no other indications that Russia will intervene immediately on the side of the Greeks, despite the severance of diplomatic relations with Turkey. The other Great Powers are attempting to bridge the differences. On the same day, it was announced that the special customs status of Odessa is being terminated, 25 years after the city's founding. In Vienna, there is great fear regarding the outbreak of war. Turkey has lifted the embargo it had imposed on Russian merchant ships. Eight thousand Turks have arrived in Moldavia and are systematically looting the region. News from Germany indicates a daily increase in the number of individuals from various parts of Germany and France wishing to travel to Greece


to fight alongside the Greeks. The governments of the various German states are reacting with awkwardness and indecision.

Lot. 307 Starting Price: 25 €

Journal Des Debats 14th of September 1821.

The strong support of the Bavarian people for the Greek Revolution is presented through resolutions and newspapers. Conversely, the educated classes are awaiting the reaction of the Great Powers before taking a stance on the issue of the revolution. The governments of Bavaria and Baden are not taking measures to censor the press, which has begun fundraising and other methods to assist the Greeks. A corps of Germans is ready to fight for the Greeks and wishes to contact the naval administration in Hydra to arrange their transport to Greece. A detailed presentation follows two resolutions addressed to the naval administration of Hydra and the general administration of the Peloponnese, regarding the administrative, deployment, and logistical details of these units. It is planned for this corps to be sent to the port of Volos to begin operations immediately. The general will be Greek, while the officers will be Germans or Greeks with knowledge of the German language and modern European warfare tactics. Matters regarding pay are also being arranged. A full page of detailed analysis follows.





Lot. 308 Starting Price: 20 €

Journal Des Debats 17th of September 1821.

Relative calm has returned to Smyrna; the bazaars have reopened, and life is slowly regaining its rhythm. The Ottoman fleet bypassed Samos and sailed toward Rhodes. Although the two opposing fleets are in close proximity, neither side appears eager for a decisive battle. The Ottoman troops previously amassed across from Samos have now dispersed. The prospect of an immediate war with Russia is receding. However, arrests of Greeks continue. Postal services and the city's food supply are gradually being restored. In a serious naval incident, a Turkish warship attacked two Austrian vessels in the straits of Chios, resulting in numerous sailor fatalities. In response to the ensuing diplomatic protests, the Turks alleged that the ships were actively supporting the Greek rebels.

Lot. 309..... Starting Price: 20 €

Journal Des Debats 27th of September 1821.

All of Europe is preoccupied with the Greek Revolution, its unfolding events, its repercussions, and the policies formulated by various governments regarding this significant issue. Reports from Constantinople state that the Greeks refuse to recognize the new Patriarch, as he was appointed without a synodal decision. Furthermore, some Greeks claim that the Patriarch—a little-known individual—is actually a disguised Jew. The report also details Russian diplomatic maneuvers concerning the Greek Question. Additionally, there is a two-and-a-half-page article on the publication of the *Description de l'Égypte* (*Description of Egypt*), the most monumental scientific work of the 19th century, which had been in preparation for over twenty years. Various other news reports concerning the East are also included.



Lot. 310 Starting Price: 15 €

Journal Des Debats 8th of March 1825.

The Egyptian fleet is in a wretched state. Many warships and transport vessels are teeming with the sick. Ibrahim Pasha has failed multiple times to land his troops in the Morea, yet he remains determined, despite the fact that he is receiving no reinforcements. For the time being, Ibrahim and his fleet have found refuge in Marmaris, as he was unable to reach Rhodes. Meanwhile, Kapodistrias is now residing in Zurich.



Lot. 311..... Starting Price: 20 €



Journal Des Debats 14th of March 1825.

Many Ottoman military commanders and officers, listed by name, are being arrested and tortured for their participation in an uprising against the Sultan. Subsequently, they were strangled, along with thirty other conspirators. The Ottoman troops are disorganized, and panic prevails. Many wealthy men of the Ottoman Empire are being ordered to arm themselves, along with their servants, to go into battle. The Ottomans are attempting to assemble a large number of troops to confront both the Greeks and their own internal civil strifes.

Lot. 312..... Starting Price: 20 €

Gazette De France 12th of July 1823.

The Ottoman fleet, under the Kapudan Pasha, consisting of 47 vessels, appeared on May 23rd heading toward the straits of Chios. On the 24th of the same month, half of the fleet was positioned between Tsesme and Chios, while the remainder was near Mytilene. The Kapudan Pasha summoned two officials from Chios and another Turk, who had allegedly assisted the Greeks, to present themselves; their fate remains unknown. Meanwhile, 10,000 Ottoman troops are waiting at Tsesme for the fleet to arrive so they can board.



Lot. 313..... Starting Price: 15 €

Gazette De France 25th of July 1823.

The small Egyptian flotilla of Mehmet Ali is currently in Crete, waiting to embark troops from the island for their return to Egypt. However, Egypt is suffering from a plague epidemic, which has claimed the lives of a vast number of locals, Europeans, and sailors stationed in the region.



Lot. 314 Starting Price: 25 €



Gazette De France 13th, 14th of August and 1st of September 1823.

Ibrahim Pasha, along with Ottoman troops, is currently in Pergamon with the intent to massacre the local Greek population. In Smyrna, the Greeks are taking advantage of the Kapudan Pasha's absence by protesting vehemently against the massacre of the Greeks in Pergamon. Many fear that the Greeks of Smyrna may suffer the same fate as the inhabitants of Pergamon. Various news from Constantinople: A fire in the city's districts has destroyed the arsenal. Two thousand five hundred cannons and numerous other supplies were consumed by the flames. The Greeks believe this to be a sign from God. Later news from Smyrna reveals that the massacre of the Greeks in Pergamon has indeed taken place, carried out as retaliation for the raids by Greek ships in the Smyrna region.

Lot. 315..... Starting Price: 25 €

Gazette De France 13th of September 1823.


A shocking testimony from two travelers who passed through the Peloponnese: The Philhellene fighters who departed from Marseille last year to fight in the Morea have failed. Immediately after the expedition's arrival in Hydra, Cevallos sold all the ammunition and many other items to the government; following his lead, all the other Philhellenes did the same. Now, however, most of them have attempted to flee to Asia Minor, specifically to Smyrna, in order to return to their homelands. One of these Philhellenes was on a Greek vessel that was intercepted by the Admiral of the Egyptian fleet, Ismail Gibraltar. The Admiral ultimately assisted the Philhellene in returning to his country and escaping further hardships.



Lot. 316 Starting Price: 20 €

Gazette De France 20th of November 1823.

A letter from Chios describes the situation in the Archipelago. Algerians captured two large Spanish vessels and disembarked their crews at Rhodes. Subsequently, they followed the Egyptians and returned to the fleet. Calm prevails in Chios. Lord Strangford, in a letter to his cousin in Chios, announces that an agreement has been reached with the Ottomans, allowing English merchant ships to unload their goods in Constantinople. The report also highlights the massive cost incurred for the suppression of the revolution in Roumeli.



Lot. 317 Starting Price: 20 €

Gazette De France 15th of January 1824.

The frigate *Médée* and a portion of the French fleet are stationed in Smyrna. The inhabitants of Kasos, who had seized a French vessel, refused to pay compensation. Consequently, the corvette *Salamandre*, acting under the orders of De Rigny, seized a Kasiot warship. The vessel would only be released once the Kaslots delivered the indemnity to Syros. The Greek government was informed of the Kaslots' act of piracy and ordered them to comply immediately.

Lot. 318 Starting Price: 20 €

Gazette De France 31st of January 1824.

A letter from the Sultan to the new Grand Vizier, Galib Pasha, highlights his views on the Greek Revolution and many other issues of the Ottoman Empire. The Sultan believes that the revolution in the Morea has not yet ended because those responsible for its suppression lack sufficient zeal for their task. Thus, the Sultan assigns the responsibility to the Grand Vizier and advises him to take the necessary measures, by land and sea, so that the fortresses and cities held by the Greeks are surrendered.



Lot. 319 Starting Price: 20 €

Gazette De France 2nd of February 1824.

The Greek revolutionaries attacked Vourla, causing terror among the inhabitants. The Pasha of Smyrna was forced to depart immediately with 400 men of his personal guard to repel the insurgents. Simultaneously, he sent an invitation to the European consuls to discuss the defensive measures that must be taken against the Greeks. The Greek revolutionaries know full well that they cannot capture Smyrna; nevertheless, they attack neighboring areas to spread panic and fear.




Lot. 320 Starting Price: 20 €
Gazette De France 27th of February 1824.

In Tinos, overseers (*ephoroi*) were appointed to replace the governor who had been designated by the Hydriot Admiral. There is a detailed report regarding a murder on the island of Tinos: three perpetrators killed a nobleman of the city. Two of the culprits were identified and arrested, while the Prefect (*Eparchos*) was sent to Hydra to present the evidence. In Hydra, there are very few armed ships due to a lack of ammunition. Meanwhile, the Algerian fleet is heading toward Tenedos. In Smyrna, peace prevails, and Christians are living harmoniously alongside Muslims.


Lot. 321 Starting Price: 15 €
Gazette De France 29th of February 1824.

Dervish Mustafa Pasha, who was the governor of Vidin, has been appointed commander-in-chief of 80,000 men who are to campaign in Morea during the next expedition. Rashid Pasha has become the new governor of Vidin, and Dervish must proceed to Larissa. Many envoys from the Porte have been sent to the provinces of the Empire to gather troops to confront the Greeks. The ships of the Ottoman fleet require extensive repairs, and a fire at the shipyards has caused significant damage.



Lot. 322 Starting Price: 20 €
Gazette De France 11th of April 1824.

An Ottoman vessel heading to Chios from Tsesme fell into the hands of the Psarians, who brought it to Psara. A letter from Chios reports on the situation following the massacre: the island had 110,000/120,000 inhabitants before the slaughter, whereas now only 15,000 remain. The Pasha of Chios is very polite, and life on the island is improving. Nevertheless, the destruction, especially in the city, is immense. Count Hochepped, advisor to the King of the Netherlands, died in Smyrna on February 6th; the Pasha of Smyrna sent four men of his guard, along with Janissaries, to attend the funeral. The Ottomans are transporting ammunition through Nymphaio (Kemalpaşa) to Kusadasi.





Lot. 323 Starting Price: 15 €


Gazette De France 14th of May 1824.

The Ottoman fleet is ready to sail into the Archipelago following the refitting of its vessels. The Grand Vizier will be aboard the flagship. It is certain, in any case, that the fleet will first head to Chios. There, it will await the Egyptian fleet, and once they unite, they will proceed to the Morea. Dervish Pasha, who has received orders to invade the Peloponnese, is currently in Lamia. The Turks believe that with this expedition, they will finally suppress the revolution.

Lot. 324 Starting Price: 15 €

Gazette De France 2nd of June 1824.

The Senate of the Ionian Islands, authorized by the Commissioner, publishes a new manifesto, thereby declaring its neutrality during the Greek Revolution. Furthermore, it states that it will not host any traveler who intends to fight in the struggle, whether on the side of the Greeks or the Turks.



Lot. 325 Starting Price: 25 €

Gazette De France 18th of October 1825.

Ibrahim Pasha, with 2,000 men, is in Methoni awaiting reinforcements from Egypt. Tripolitza has been besieged by 5,000 Egyptians. The Greeks exchanged two captured Pashas from the Bey of Mani and Captain Satrakos, who were prisoners of Ibrahim. The Kapudan Pasha, with the Ottoman fleet, was attacked by Greek fire ships in the harbor of Alexandria. In Crete, the Greek revolutionaries have captured Kissamos and several northwestern parts of the island.



Lot. 326 Starting Price: 20 €



Gazette De France 7th of November 1825.

The siege of Messolonghi by the Turks continues. Fierce battles are taking place outside the city walls. There, Captain Anastasis Thanou received a fatal blow and succumbed on September 29th. News has also arrived regarding the management of the revolution by the High Commissioner of the Ionian Islands.

Lot. 327 Starting Price: 20 €

Gazette De France 12th of November 1825.

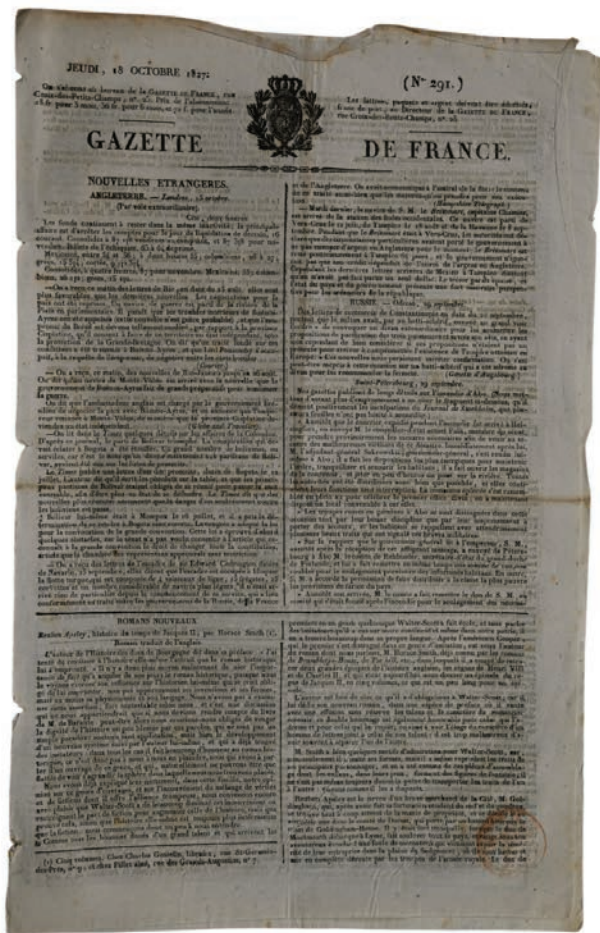
Ébrahim Pasha, accompanied by a small cavalry unit, arrived at Nafplio to survey the terrain. From there, he marched toward Mystras, then returned to Navarino; after consolidating all his forces, he advanced toward Tripolitsa. The naval blockade of Messolonghi was broken following the departure of the Kapudan Pasha, though the city remains besieged by land. A large portion of Western Greece, including Amfissa, remains in Greek hands. A fire broke out in Smyrna, and the Pasha assisted the victims by offering them shelter in nearby villages and in the vacant houses of Greeks.



Lot. 328 Starting Price: 15 €

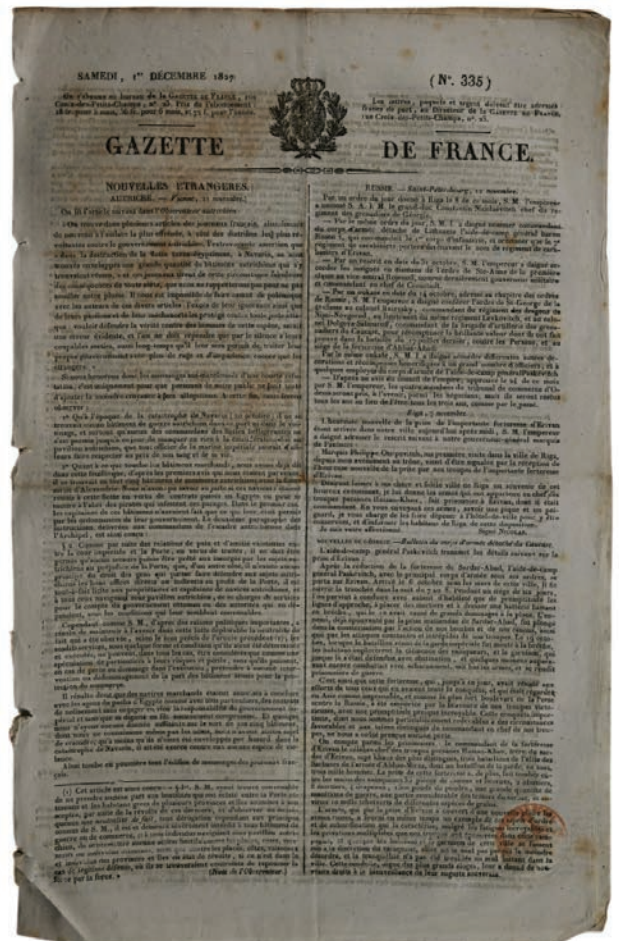
Gazette De France 13th of November 1825.

The Sublime Porte, seeking to dissolve the principalities within Moldovlachia, decided to reduce the influence of the Russian Court and ensure the obedience of local lords. The Greek families of Tulcea have returned from exile and reclaimed their properties. In Iasi, preparations are underway for the wedding of Princess Helen (daughter of the Prince of Moldova) to Gregory Ghica, the son of the Grand Hetman Alexander Ghica. Trade in the Aegean is reopening, and the Italians are satisfied to once again be transporting oil from the Ionian Islands.



Lot. 329 Starting Price: 25 €
Gazette De France 18th of October 1827.
A report by Admiral Codrington regarding the blockade of Navarino by the Allied forces (France, Great Britain, and Russia). The Ottoman fleet consists of over 120 vessels, including 25 frigates and 25 corvettes. The European forces marvel at the sheer scale of the Ottoman fleet in comparison to their own, while the Greeks take advantage of the blockade by using their own ships to intercept Ibrahim Pasha's supply lines and to launch potential landings in Chios and Crete.

Lot. 330 Starting Price: 25 €
Gazette De France 1st of December 1827.
The French press mocks the propaganda of Austrian newspapers, which claim that Austrian vessels participated in the Battle of Navarino. A detailed report follows regarding the relationship between Austrian merchant shipping and the Ottoman world. Furthermore, reference is made to the destruction of the Ottoman fleet at Navarino-which had previously struck terror into the hearts of the Greeks-and the imposition of power through force against Ibrahim Pasha, which will lead to a treaty favorable to the Greeks.





Lot 227, p.83



Athens Auctions
Pindarou 7 & Al. Soutsou 2, 10671 Athens
phone: (+30) 210 3250173, fax: (+30) 210 3250176
email: athensauctions@athensauctions.gr
www.athensauctions.gr