

SPV GeoICT Limited

Consistency & Accuracy




Physical Address: Arusha, Mianzini, MEC House, Fourth Floor, Room 405

Postal Address: P.O. Box 1897 Arusha, Tanzania

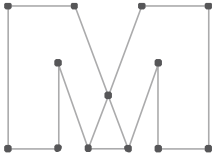
Hotline: +255 768 637 707

Email: infohq@spvafrica.co.tz : Web: www.spvafrica.co.tz

About SPV GeoICT



About SPV GeoICT



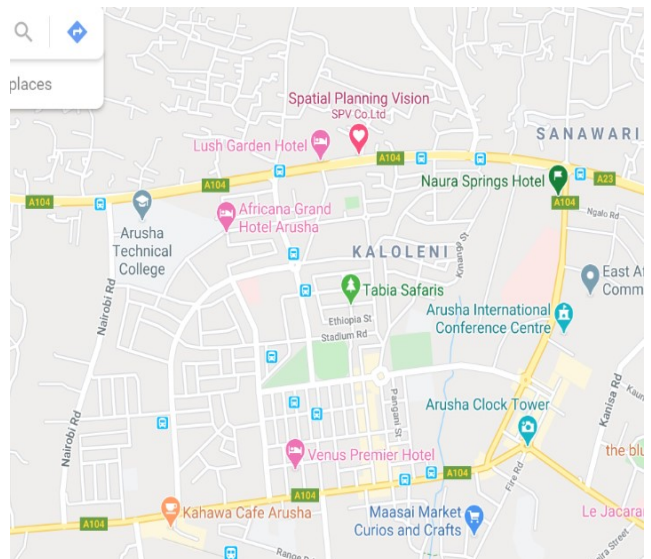
SPV GeoICT as a Private firm, established in 2020 based in Arusha City is one of the firms in the world which aim to become game changer in Tanzania and East Africa in General.

With the Directors of all range, from those with experience of more than 30 Years, others with less than Ten Years; the firm is well designed to capture the fast growing industry of **Spatial Technology** and urbanization in General.

SPV GeoICT is designed to Provide Solution on Surveying (Cadastral, Engineering, Mining, Topographical, Hydrographical, Power-line Surveys, Alignments etc.), Remote Sensing, GIS Applications, Software Designed, Data Base Management, Mobile Apps (Android & IOS), Web Site Creation, Artificial Intelligence, and Machine Learning.

COMPANY DETAILS

Physical Address:	Mianzini, MEC House, Room 405
Postal Address:	P.O. Box 1897, Arusha, Tanzania
E-mail:	infohq@spvafrica.co.tz
IST Registration:	REGISTERED
Company Registration:	142814277
TIN Registration:	142-814-277
VAT Number:	NOT YET



Official Logo – Proposal 1.0.



Broad Objective

1. To become leading firm in East Africa and Africa on solving day to day challenges related to our service we provide to our valuable customers

Specific Objectives

1. To offer high efficiency services on land surveying, Engineering Survey, and Mining Surveys
2. To resolve client challenges with association with adoption of updated technology
3. To innovate solutions for solving day to day challenges
4. To become the east Africa data bank Hub and support solutions on Remote Sensing and GIS
5. To support talented Youth in ICT specifically in Machine Learning and Artificial Intelligence

AFFILIATIONS

Professional bodies related to Land Survey, Engineering and ICT

Focus on SDG 11

In Tanzania and Africa in General, Firms related to Land Consultancy has not been forecasting on solving long term challenges which has been agreed globally; with a vision of going globally, SPV GeoICT is planning to implement Sustainable development Goal number 11, to make sure that cities are livable and Smart Cities are real in Africa, this can only be achieved by starting having a proper spatial data base for the entire cities,

Company Directors

Share Holders

This company has spent 2500 Shares for the Directors,

Sn	Name	Shares	Profession
1	Severine Luambano	500	Surveyor (Geomatics)
2	Deogratius Canisio Manyangu	300	Surveyor (Geomatics)
3	Daniel Chifunda	300	Surveyor (Geo informatics)
4	Desmon Dionis Kessy	300	Surveyor (Geo Informatics)
5	Elias Mwenda	300	Surveyor (Geo informatics)
6	Emmanuel Leonard	400	ICT
7	Mtondo Balela	400	GIS Expert
8	Juvenali Isdory	300	Urban Planner

Board of Directors

The board is now chaired by **Severine Luambano**, Mr Seveline Luambano is also the CEO of the Company

Company Structure



Surveys

- Cadastral Survey
- Engineering Survey
- Mining Survey
- Topographical Surveys
- Hydrographical Surveys
- Power-line Surveys
- Setting-out Surveys
- Alignments Surveys

Remote Sensing and GIS

Training on application of GIS Software
Application of Remote Sensing

ICT

System Development
Mobile apps design
Data base Management
Website Development
Artificial Intelligence
Machine Learning

PROPERTY DEVELOPMENT

Land Sales
House Loan

RESEARCH

ICT & Spatial Planning

1.5 LIST OF STAFF

SN	NAME	EDUCATION	PROFESSION	POSITION	EXPERIENCE
1	Severine O Luambano	Bsc in Geomatics	Land Surveyor	C.E.O	25 Years
2	Deogratus Manyangu	Bsc in Geomatics	Land Surveyor	General Director	11 Years
3	Daniel Chifunda	Bsc.in Geoinformatics	Land Surveyor	Technical Director	4 Years
4	Desmound Kessy	Bsc.in Geoinformatics	Land Surveyor	Director Infrastructure	4 Years
5	Elias Mwenda	Bsc.in Geoinformatics	Land Surveyor	GIS Unit Director	4 Years
6	Hussein Issa	Diploma in Geomatics	Land Surveyor	Surveying Technician	5 Years
7	Leon Orotta	Bsc. Geomatics	Mashine Learning Engineer	GIS & Remote sensing unit team Leader	20 Years
8	Leonard Magesa	Bsc in URP	Town Planner	Marketing Officer	6 Years
9	Mtondo Balela	Bsc.in URP	Town Planner	Planning Director	6 Years
10	Getrude Masae	Bsc in Finance	Accountant	Finance Director	5 Years
11	Apaikunda Munisi	Certificate in Community Developments	Marketing manager	Marketing Manager	3 Years
12	Adiah Juma	Certificate in Community Developments	Office Manager	Office Maager	3 Year

13	Hans Lugenge	Form IV	Survey Technician	Survey Technician	28 Years
14	Sadiki Mlay	Form IV	Survey Technician	Survey Technician	35 Years
15	Ford Makweta	Form IV	Survey Technician	Survey Technician	7 Years
16	Neema Mwankusye	Certificate in Records Management	Record Staff	Office Supervisor	3 Years
17	Nirehem Sanga	Certificate in Records Management	Record Staff	Store Keeper	3 Years
18	Kasimu Musa	Form IV	Mechanical Technician	Mechanical Technician	14 Years
19	Amir Nondo	Form IV	Driver	Driver	8 Years
20	Lukas Simbeye	Form IV	Survey Technician	Survey Technician	25 Years

1.6 EQUIPMENTS AND TOOLS

The firm is fully equipped with modern technology and instruments capable of doing all types of survey related works. These are some of the equipment we have.

1. UNISTRONG GNSS RECEIVERS (2 SETS)
2. HI-TARGET V200 GNSS RECEIVERS (3 SETS) and one ROVER
3. GERMIN HANDHELD GPS THREE PCs
4. LEICA TOTAL STATION
5. LAPTOP WORKSTATION 1 Pc
6. TOPCON DUMP Level
7. TOYOTA HILUX DOUBLE CABIN 1
8. TOYOTA PRADO 1
9. TOYOTA RAV4
10. MOTOROLA WALK TALKIE 4 PCs
11. STEEL TAPE 2 PCs
12. HP heavy duty printer 1 Pc
13. Scanner

14. Software: 3D SURVEY, PHOTOSCAN, LEICA GEO-OFFICE, TRIMBLE BUSINESS CENTER, GNSS DATA PROCESSOR, ARGIS VER 10, MAPINFO, AUTOCAD CIVIL 3D VERSION 2016, SKYPHOTO FOR DRONE PROCESSING IMAGES, GROUND CONTROL STATION FOR SKYCRUISER UNMANNED AERIAL VEHICLE, MISSION PLANNER for aerial mapping

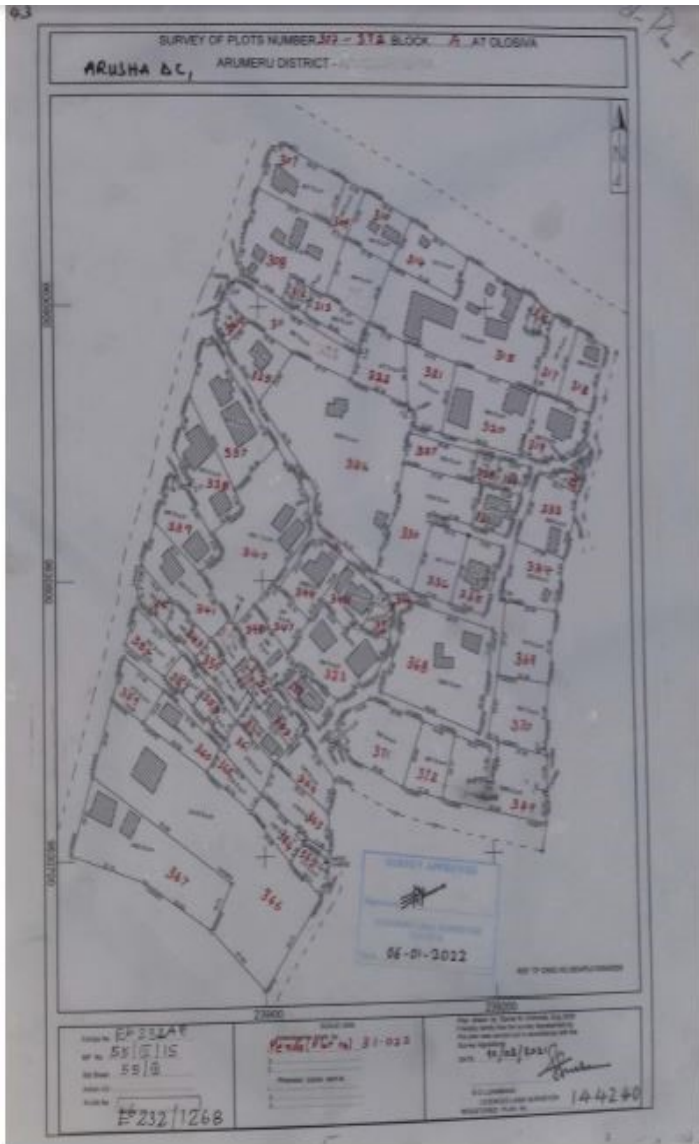
1.7 SPV GEO-ICT PROJECT RECORDS

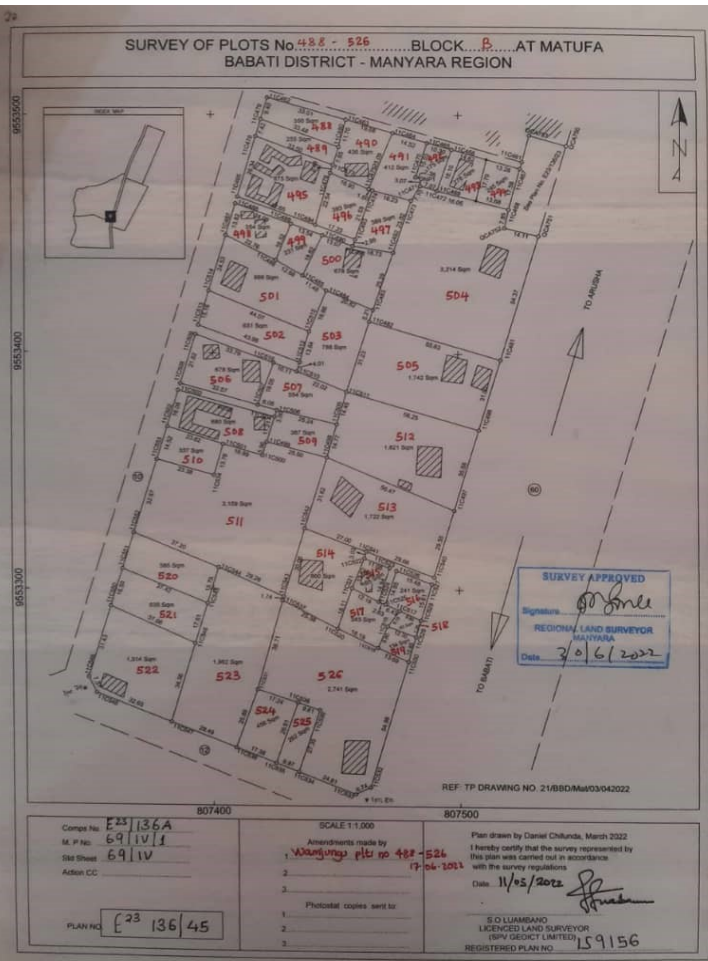
These are some of the projects the firm has carried out and completed in a period of Two years.

1. Cadastral Survey of 3200 Plots at Olosiva, Arumeru district-Arusha region.
2. Cadastral Survey of 1,900 Plots at Matufa, Babati District – Manyara region
3. Cadastral Survey of 650 Plots at Nambere, Arusha DC – Arusha region
4. Cadastral Survey of 2700 plots at Osunyai area, Arusha city
- 5.
6. Topographical survey of 500 acres land at BONDENI CITY, ARUSHA.
7. Topographical survey of 250 acres land at USA-RIVER, ARUSHA.
8. Irrigation schemes surveys for 300 Acres at Karatu-Manyara region
9. Setting-out and survey of a Dam at Karatu-Manyara region
- 10.

Sn	(Given Number of Approved Plan, Number of plots)		Name of the Client (Council)	Role of the Assingment
	Number of Approved Plots	Registered Plan Numbers		
1	2,800 Plots at Olosiva	144236 - 144284	Arusha DC	Cadastral Surveying
2	782 Plots at Sokon2	134971 - 134978, 118363 - 118366	Arusha DC	Cadastral Surveying
3	1,200 Plots at Kirika-B	143550 - 143586	Arusha City Council	Cadastral Surveying
4	650 Plots at Osunyai	123132 - 123165	Arusha City Council	Cadastral Surveying
5	750 Plots at JR	123030 - 123062	Arusha City Council	Cadastral Surveying
6	800 Plots at Ngusero	138991 - 139017	Arusha City Council	Cadastral Surveying
7	100 Plots at Viwandani	136726 - 136730	Arusha City Council	Cadastral Surveying
8	800 Plots at Buhare	To be filled	Musoma Municipality	Cadastral Surveying
9	750 Plots at Bweri	To be filled	Musoma Municipality	Cadastral Surveying
10	400 Plots at Bugosi	To be filled	Tarime TC	Cadastral Surveying
11	1,900 Plots at Matufa	To be filled	Babati DC	Cadastral Surveying
12	650 Plots at Nambere	To be filled	Arusha DC	Cadastral Surveying
13	625 Plots at Idofi&Ihanga	To be filled	Makambako TC	Cadastral Surveying

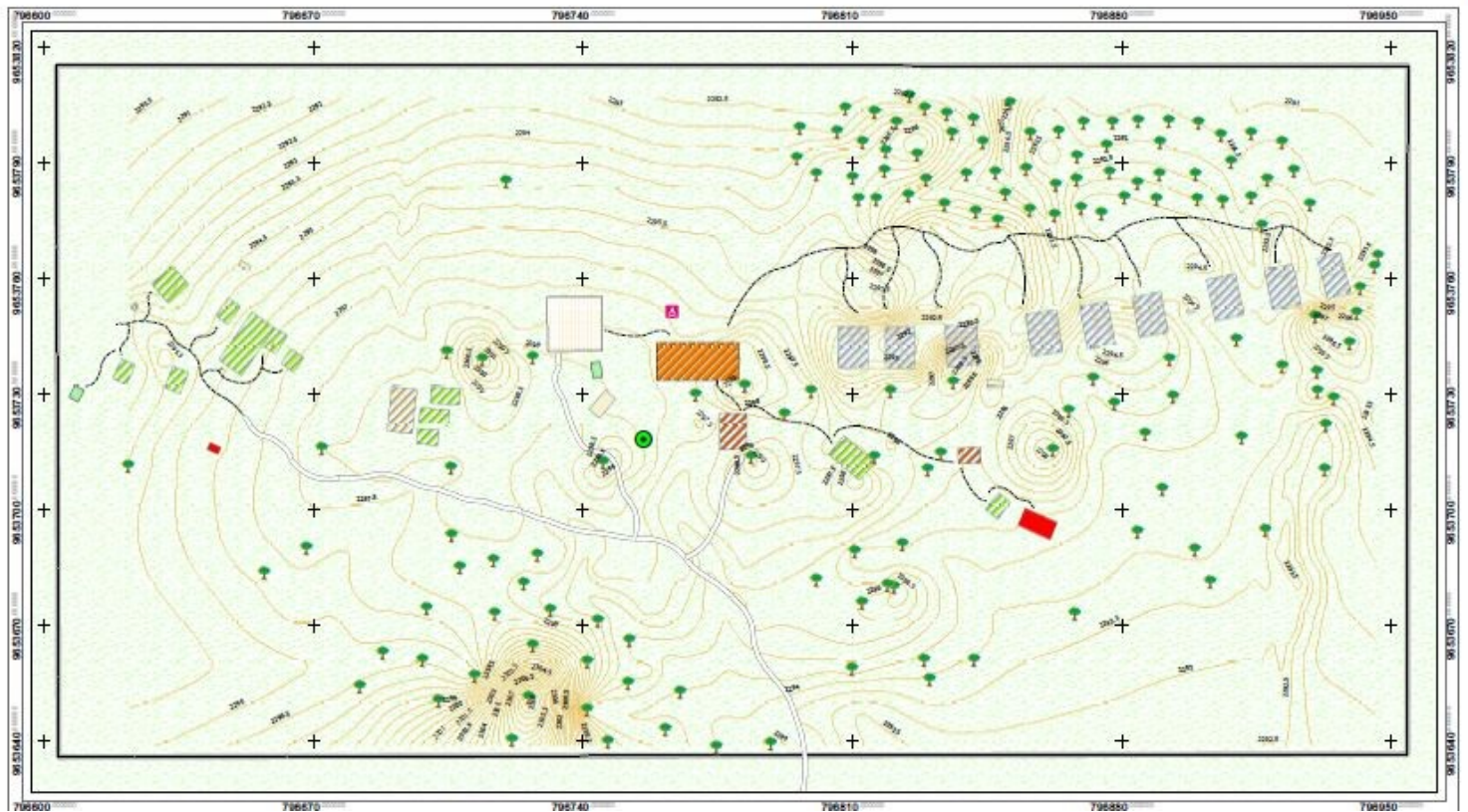
SAMPLE CADASTRAL SURVEY PLANS APPROVED



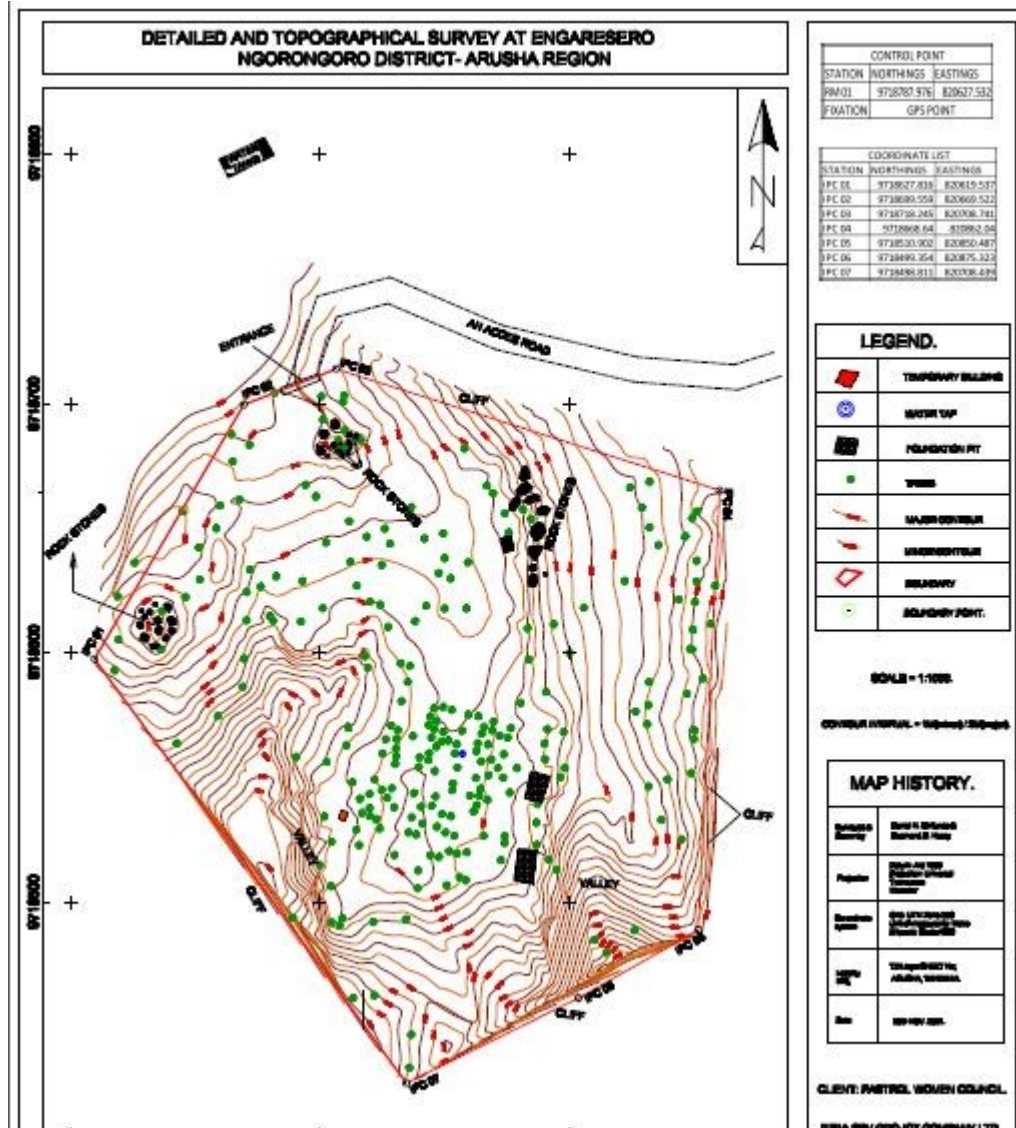


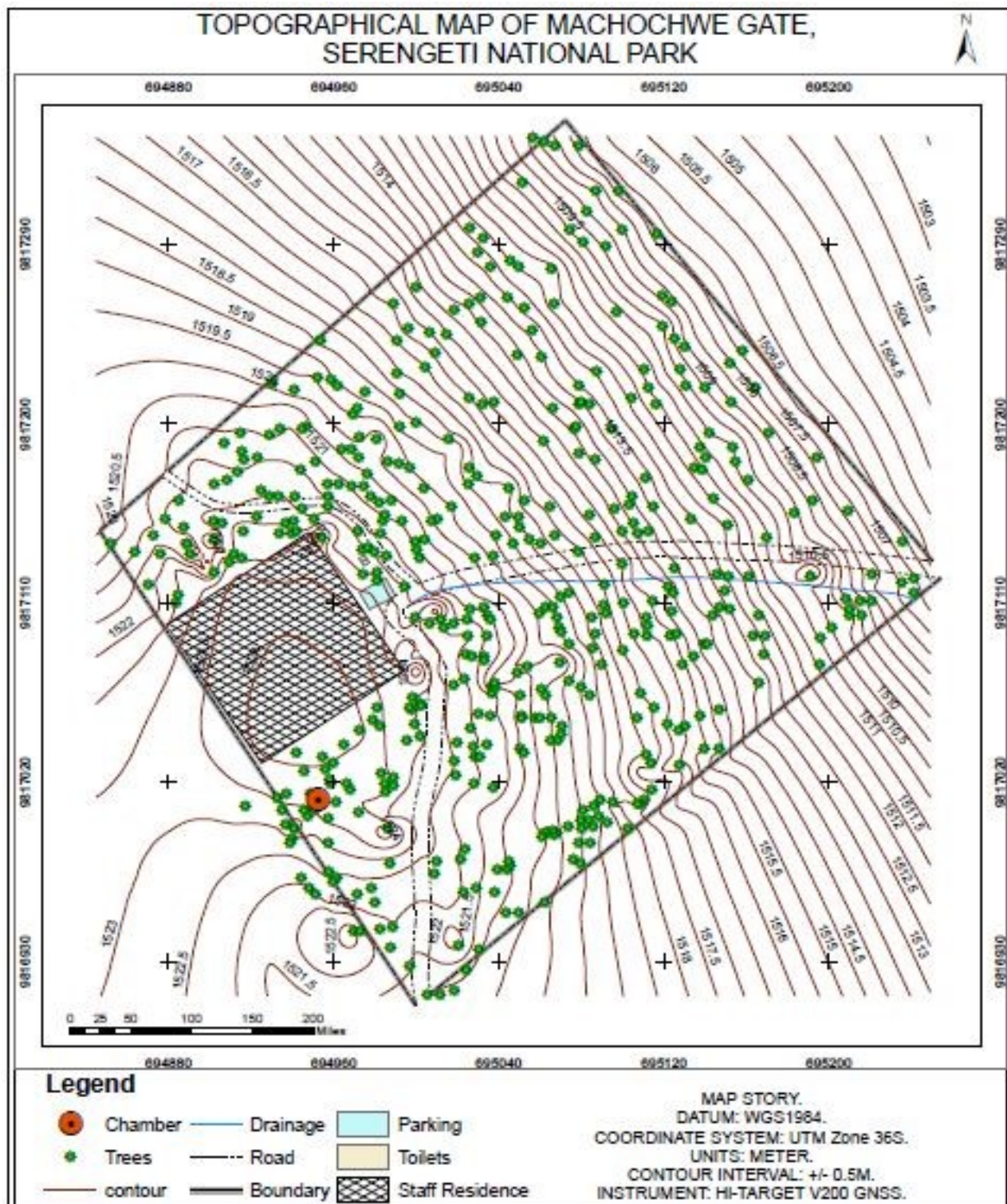
TOPOGRAPHICAL SURVEY FOR LEMALA CAMPSITE IN NGORONGORO CONSERVATION AREA

TOPOGRAPHICAL SURVEY OF LEMALA ACACIA ONE TENTED CAMP.

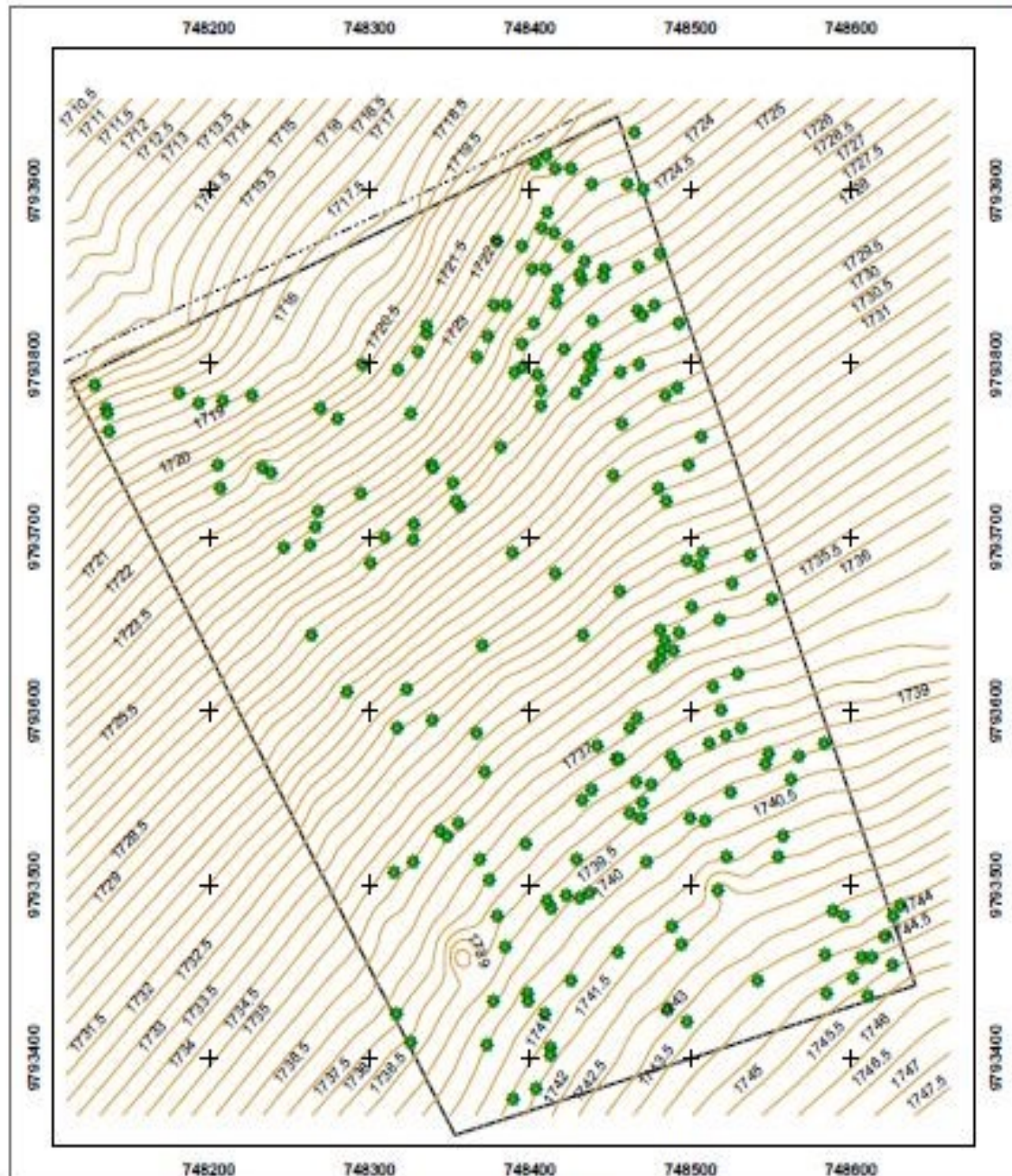


TOPOGRAPHICAL SURVEY IN NGARASERO





TOPOGRAPHICAL MAP OF PROPOSED KLEIN'S GATE, N SERENGETI NATIONAL PARK.



Legend

- Trees
- contour
- - - - Road
- Boundary

MAP STORY.
 DATUM: WGS1984.
 COORDINATE SYSTEM: UTM Zone 36S.
 UNITS: METER.
 CONTOUR INTERVAL: +/- 0.5M.
 INSTRUMENT: HI-TARGET V200 GNSS.

0 40 80 160 Meters



TANZANIA

C.1



Certificate of Incorporation of a Company

Section 15

No: 142814277

I HEREBY CERTIFY THAT

SPV GEOICT LIMITED


is this day incorporated under the Companies Act, 2002
and that the Company is Limited.

GIVEN under my hand at Dar es Salaam this **27th** day of
AUGUST TWO THOUSAND AND TWENTY.



PRINC ASST. REGISTRAR OF COMPANIES

CTIN: 1901733



TANZANIA REVENUE AUTHORITY

CERTIFICATE OF REGISTRATION
FOR
TAXPAYER IDENTIFICATION NUMBER (TIN)
(ISSUED UNDER SECTION 23 OF THE TAX ADMINISTRATION ACT 2015)

THIS IS TO CERTIFY THAT
SPV GEOICT LIMITED

HAS BEEN REGISTERED WITH THE TANZANIA REVENUE AUTHORITY
AND ASSIGNED THE TAXPAYER IDENTIFICATION NUMBER

142-814-277

WITH EFFECT FROM: **27 August 2020**

TRA LOCATION: **ARUSHA** TAX OFFICE: **ARUSHA**


PHYSICAL LOCATION: **PLOT No. 71** **BLOCK No. A**

STREET / AREA: **KALOLENI - MIANZINI**


ABDUL Y. MAPEMBE
AG. COMMISSIONER FOR DOMESTIC REVENUE

OFFICIAL SEAL

NOTE: THE REQUIREMENTS UNDER WHICH THIS CERTIFICATE IS ISSUED ARE STATED OVERLEAF



ISO 9001: 2015 CERTIFIED

TAX CLEARANCE CERTIFICATE

(Issued Under Regulation 103 of Tax Administration (General) Regulations, 2016)

Licensing Authority; TIN : 101-916-995

ARUSHA CITY COUNCIL

MANISPAA

P. O. Box 3013

ARUSHA

Tax Certificate Number:

151-0118-8502

Issuing Office: Arusha

Telephone: 027-2502946

Date of issue: 25 February 2022


Expiry Date: 31 December 2022

Taxpayer Name	SPV GEOICT LIMITED		
Trading Name			
Taxpayer Identification Number	142-814-277	Vat Registration Number	
Company Registration Number	142814277		

Business Premises located at: Plot Number 71; Block Number A; Street KALOLENI - MIANZINI

This is to certify that the above registered Taxpayer has complied with tax laws and has been granted Tax Clearance Certificate with respect to the following business(es):

1	Other professional, scientific and technical activities n.e.c.
2	Other information service activities n.e.c.
3	ICT AND LAND CONSULTANCY


HERBERT M.T. KABYEMELA
COMMISSIONER FOR DOMESTIC REVENUE
25 February 2022



Disclaimer :

1. This certificate is issued free of charge
2. This certificate should be tendered in its original form and it is valid only if it is embossed with QR Code
3. This Tax Clearance Certificate shall not preclude the Commissioner General from demanding and recovering taxes established after issuance of this Certificate.



JAMHURI YA MUUNGANO WA TANZANIA

LESENI YA BIASHARA

B 3510665

(Imetolewa chini ya Sheria ya Leseni za Biashara Na. 25 ya Mwaka 1972 marekebisho ya mwaka 1980 na masharti yaliyo nyuma)

*Futa isiyotakiwa.

1. Ofisi iliyotolewa HALMASHAURI (W) ARUSHA
2. Nambari ya Ushuru wa mapato 142-814-277
3. Leseni imetolewa kwa SPV GEO ICT LIMITED
kuendesha biashara ya LAND SURVEY GEO-ICT
katika Wilaya/Kanda* ya SRUMERU Mtaa MRINCHA
4. Ni ya Shina/Tawi*
Ada Sh. 201,200 Nambari ya Stakabadhi 36166/36168
ya tarehe 2/9/2020
5. Mpya inaendeleza* muda wa Leseni Na. MPYA
ya tarehe

(ii) Muda wa leseni hii utaishia 30 Juni 20 01/09/2021

03/09/2020
B-X
ARS

AFISA BIASHARA
E. J. CHAKA
Sahihi na Muhuri wa Mtoaji Leseni

NCPS Recognition

THE NATIONAL COUNCIL OF PROFESSIONAL SURVEYORS
(HALMASHAURI YA TAIFA YA WAPIMA ARDH)

Tel. +255 22 212189/3
Simu
Ref. No. NCPS/PFJ
Kumb. Na.



P. O. Box 9201
Dares Salaam

Date: 31 December, 2020

To:
The Director
SPV GeolICT Limited
P. O. Box 1897,
ARUSHA.

LETTER OF NOTIFICATION FOR RECOGNITION OF SPV GeoICT Limited

I have the pleasure to notify you that the Council approved your application for recognition of SPV GeoICT Limited as a Land Survey Firm.

You are therefore required to pay a registration fee of Tshs. 200,000.00. This registration fee is for duration of TWELVE months (renewable) with effect from 1st January, 2021.

Please help to keep the good name of the profession by always observing good work ethics and adhering to land surveying code of conduct.

Huruma L.P. Lugalla
SECRETARY TO THE COUNCIL

[illegible]

