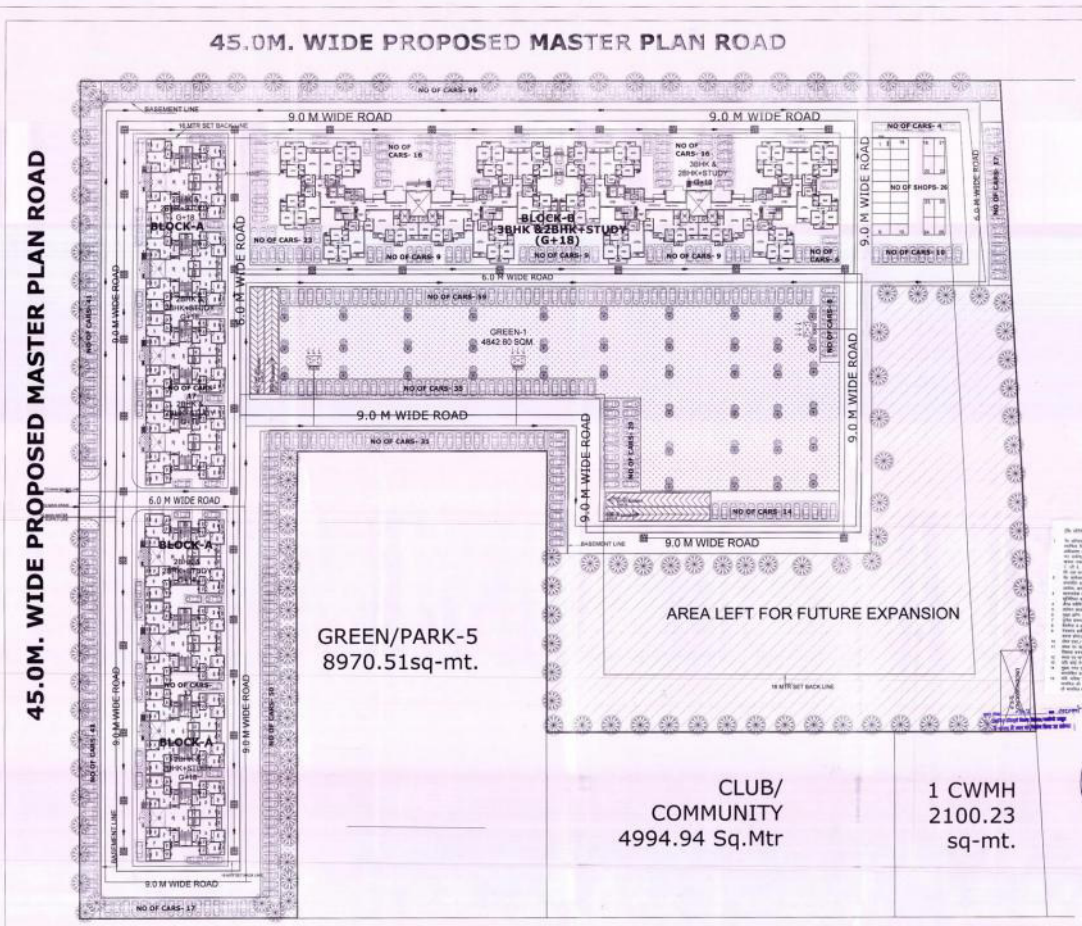

SITE PLAN (SCALE - 1:400)

24.0 M WIDE ROAD

KEY PLAN (NOT TO SCALE)



DETAIL OF R.C.C. COLUMN 230 TH FOUNDATION 115 TH BOUNDARY WALL

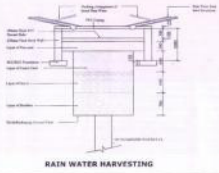

RAIN WATER HARVESTING

This drawing is a "COPYRIGHT" contents of this drawing or part thereof may not be used or reproduced without the permission of the Architect

NORTH

PROJECT:-

PROPOSED GROUP HOUSING-1 AT KHASRA NO 400-404, 405-408(P), 409-410, 411-412(P),480 (P) ,497 & 446(G.S), IN OMAXE INTEGRATED TOWNSHIP AT SULTANPUR ROAD , LUCKNOW (U.P.)

Note:

G.o. no. 4384/8-3-11-181 vividh /2008 dated 27/09/2011 , para(v) (क) के अनुसार विकासकर्ता को इन्सेन्टिव

1. Smoke Extraction System is provided in basement 30 air change
2. Emergency lightning system is provided in whole building with 1hr backup
3. All rating fire check doors are 2H rating
4. Communication System is provided in Fire Lift

WATER SUPPLY LINE
SEWER LINE
MAN HOLE
DRAINAGE SYSTEM
RAIN WATER HARVESTING PIT

DRAWING TITLE

FIRE SUBMISSION DRAWING
(SERVICES PLAN)

ARCHITECT

TRIPTIE AWASTHI

SCALE	DATE
AS SHOWN	NOV-2015

यह मानचित्र लखनऊ महायोजना 2021 तथा भवन उपविधि 2008 तथा सम्यक शासनादेशों के अनुरूप तैयार किया गया है।

CLIENT/ OWNERS

OMAXE
Turning dreams into reality

OMAXE LTD
CYBER TOWER,IIND FLOOR,TC-34/V2
VIBHUTI KHAND,GOMTI NAGAR
LUCKNOW-226001
CALL-(0522)-4913000,4000173

ARCHITECT'S SIGNATURES | OWNER'S SIGNATURES

DRAWING NUMBER- INT./LKO/GH-1/FIRE SUB-3/9

PRODUCED BY AN AUTODESK EDUCATIONAL PRODUCT