

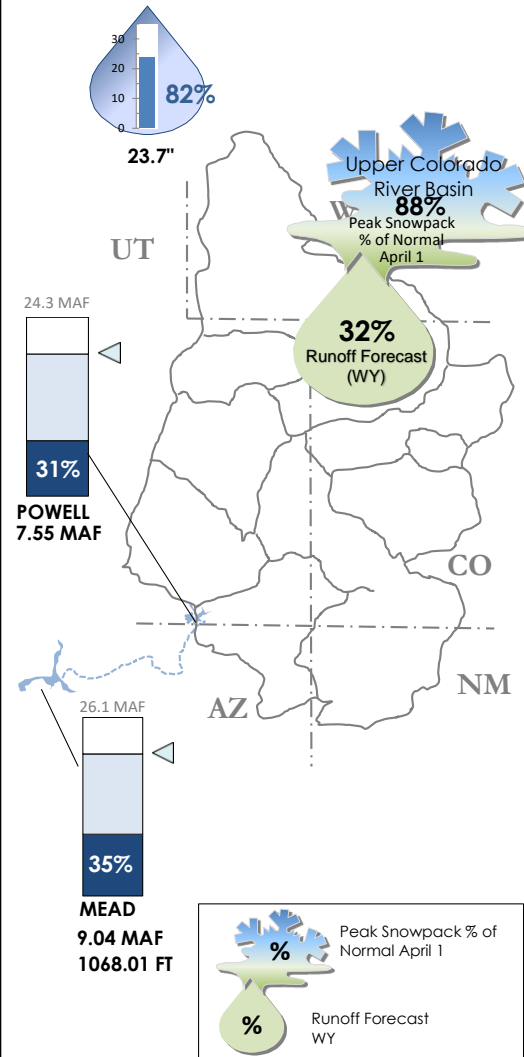


# Water Supply Conditions Report

As of: 08/29/2021

## 2021 Colorado River

1,075,000 AF  
Projected CRA Diversions

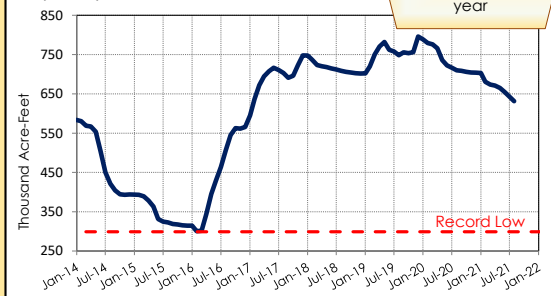


Turn page for more CRA Data | Flip Over for SWP Data

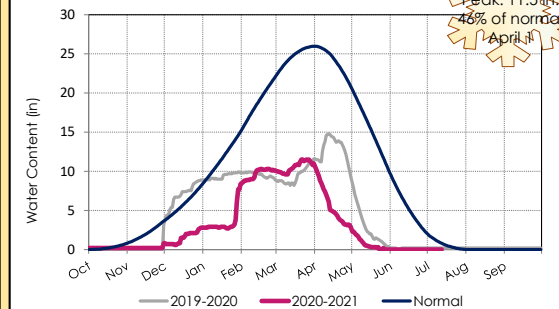
## Highlights

- ◆ Precipitation at the 8 Station Index is at 46% of normal
- ◆ Water Year runoff forecast for the Sacramento River is at 38% of normal
- ◆ Precipitation in the Upper Colorado is at 82% of normal
- ◆ Water Year runoff forecast for Lake Powell is forecasted at 32% of normal

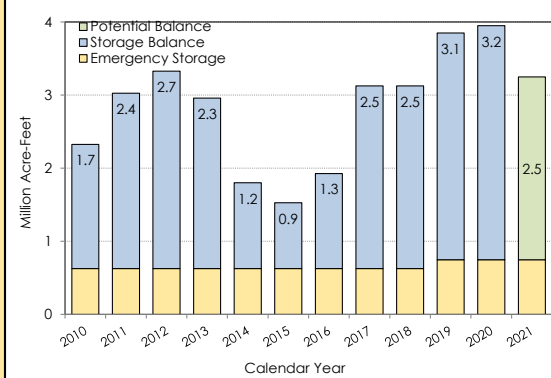
### Diamond Valley Lake Storage



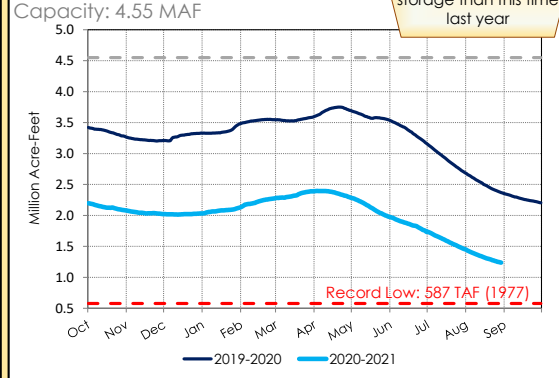
### Southern Sierra Snowpack



### MWD Storage Reserve Levels



### Lake Shasta Reservoir Storage



This report is produced by the Water Resource Management Group and contains information from various federal, state, and local agencies. The Metropolitan Water District of Southern California cannot guarantee the accuracy or completeness of this information. Readers should refer to the relevant state, federal, and local agencies for additional or for the most up to date water supply information. Reservoirs, lakes, aqueducts, maps, watersheds, and all other visual representations on this report are not drawn to scale.

<http://www.mwdh2o.com/WSCR>



This report is best printed double sided on legal size paper (8.5" x 14") and folded in quarters. Questions? Email mferreira@mwdh2o.com

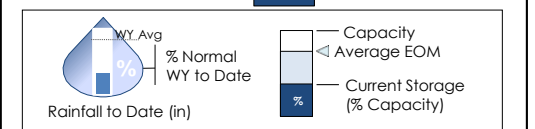
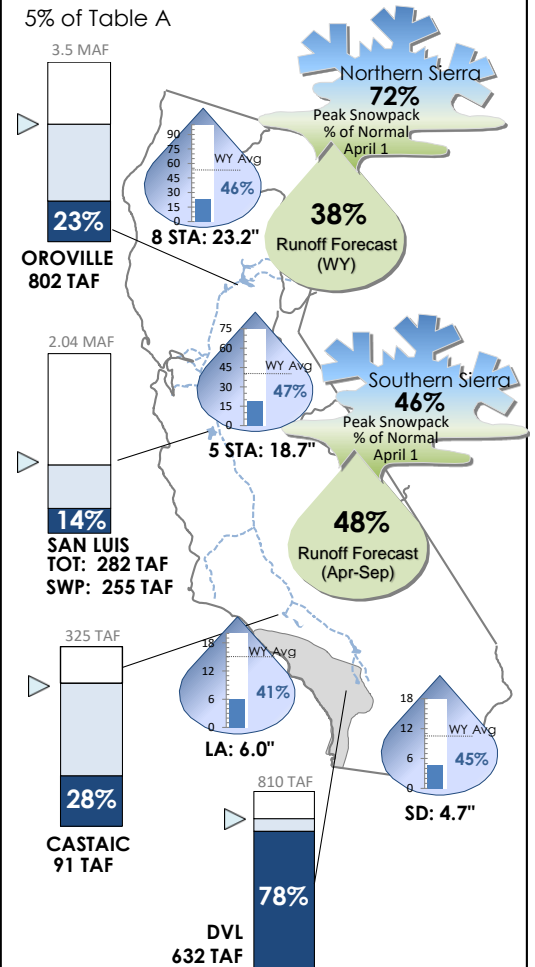


# Water Supply Conditions Report

As of: 08/29/2021

## 2021 SWP Allocation

95,575 AF  
5% of Table A

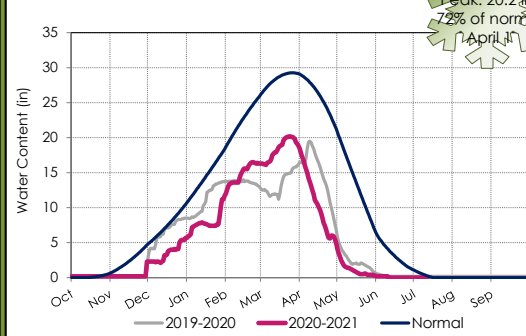


Flip Over for CRA Data | Turn page for more SWP Data

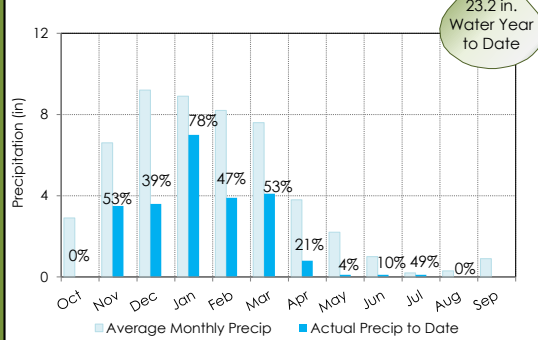
## State Water Project Resources

As of: 08/29/2021

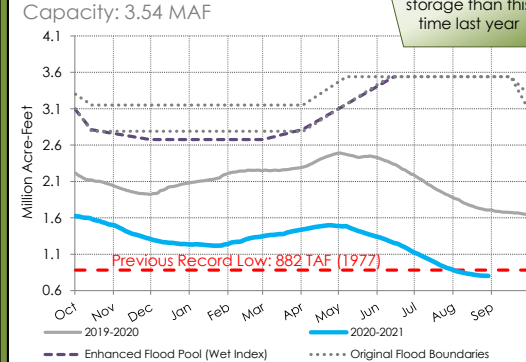
### Northern Sierra Snowpack



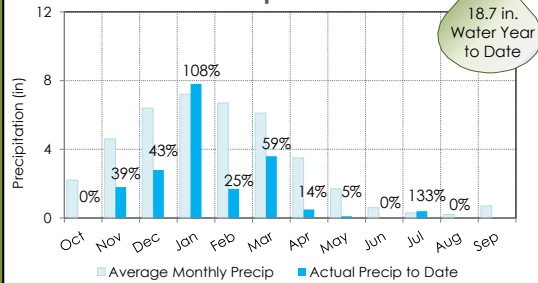
### 8 Station Index Precip



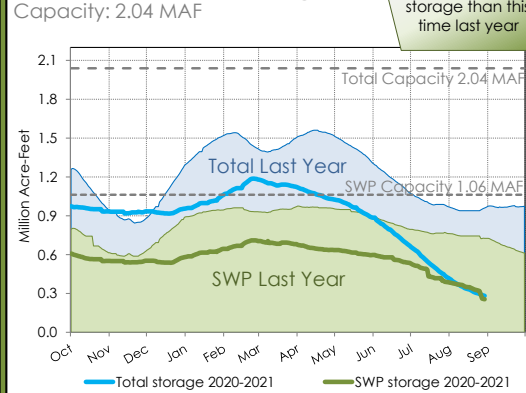
### Oroville Reservoir Storage



### 5 Station Index Precip



### San Luis Reservoir Storage

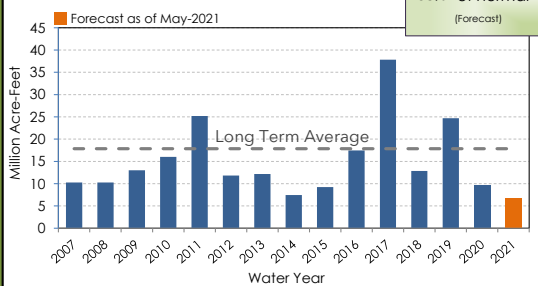


### Other SWP Contract Supplies

Calendar Year 2021

Carryover	207,000 AF	Transfer Supplies	30,000 AF (Est.)
-----------	------------	-------------------	------------------

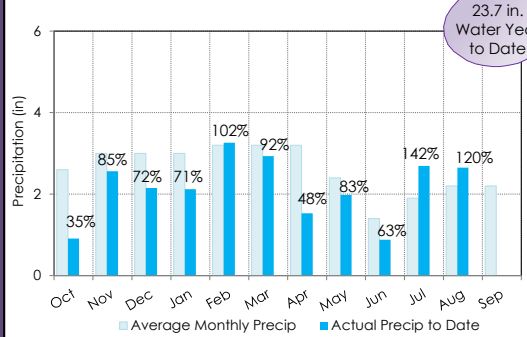
### Sacramento River Runoff



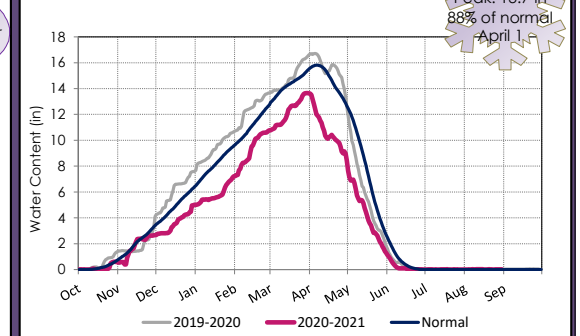
## Colorado River Resources

As of: 08/29/2021

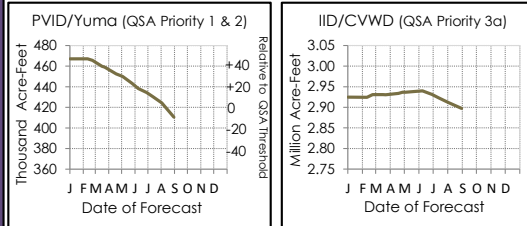
### Upper Colorado Basin Precip



### Upper Colorado Basin Snowpack



### 2021 Colorado River Ag Use

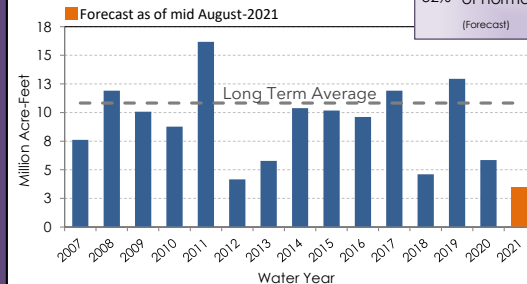


### Lake Mead Shortage/Surplus Outlook

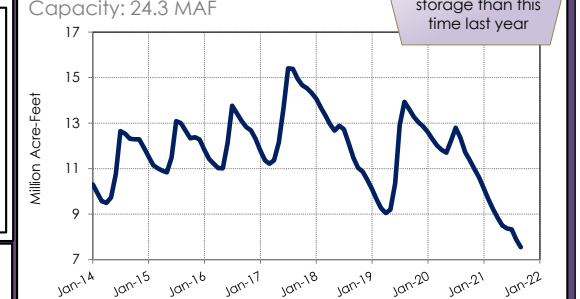
	2021	2022	2023	2024	2025
Surplus	0%	0%	0%	1%	4%
Shortage	0%	99%	97%	88%	81%
Metropolitan DCP*			5%	47%	50%

Likelihood based on results from the June 2021 CRMMS in Ensemble Mode/CRSS model run. Includes DCP Contributions.  
\* Chance of required DCP contribution by Metropolitan

### Powell Unregulated Inflow



### Lake Powell Storage



### Projected Lake Mead ICS

Calendar Year 2021  
Put (+)/Take(-)  
-60,000 AF

### Lake Mead Storage

