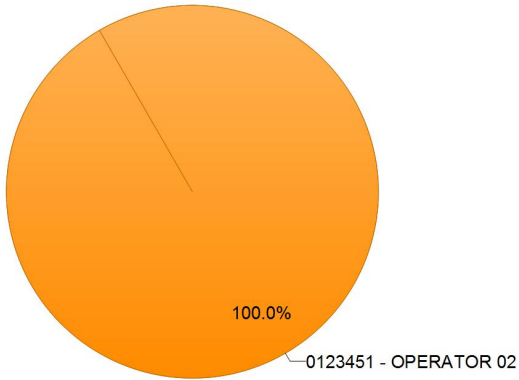
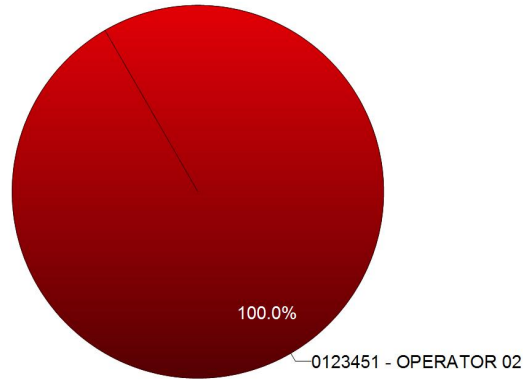


**Region 1 - London**

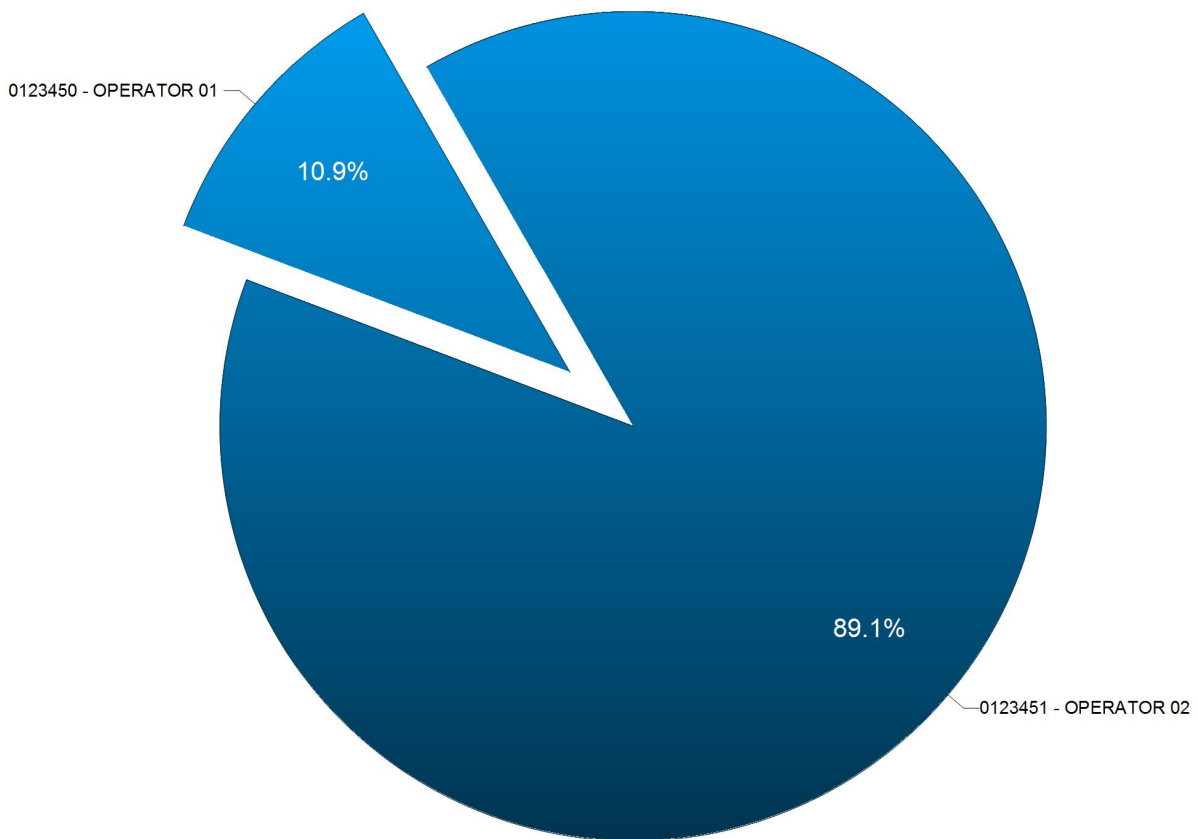
**Exceed EAV**



**Exceed ELV**

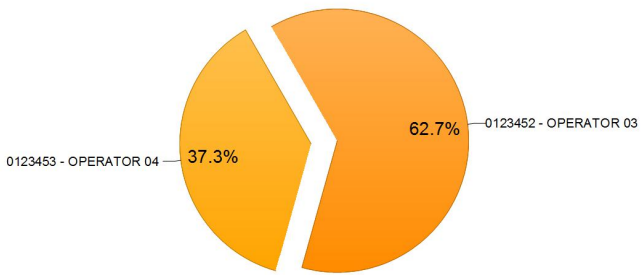


**Share of Exposure From 01/06/2015 to 31/12/2015**




**Region 1 - Reading**

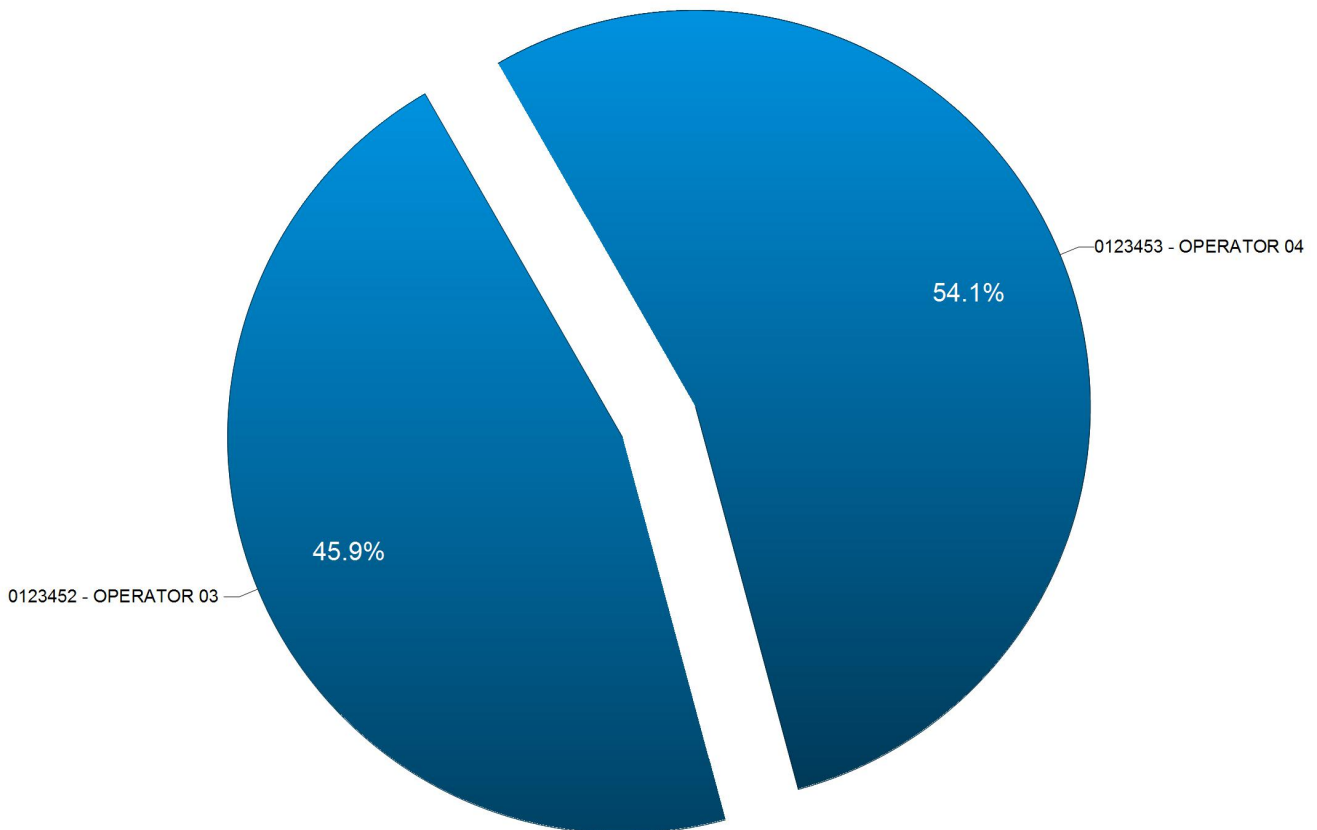
**Exceed EAV**



**Exceed ELV**

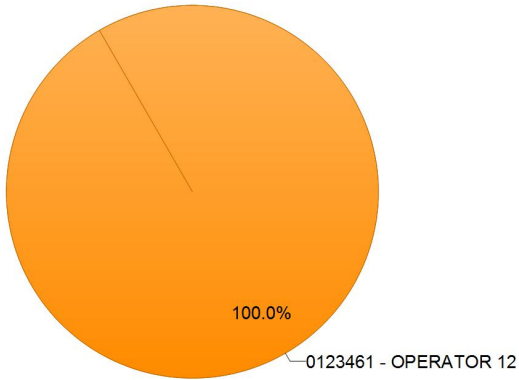


**Share of Exposure From 01/06/2015 to 31/12/2015**

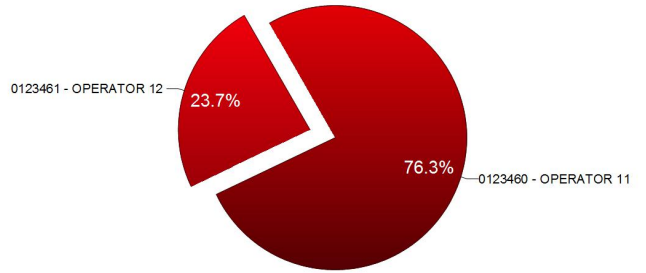


**Region 2 - Liverpool**

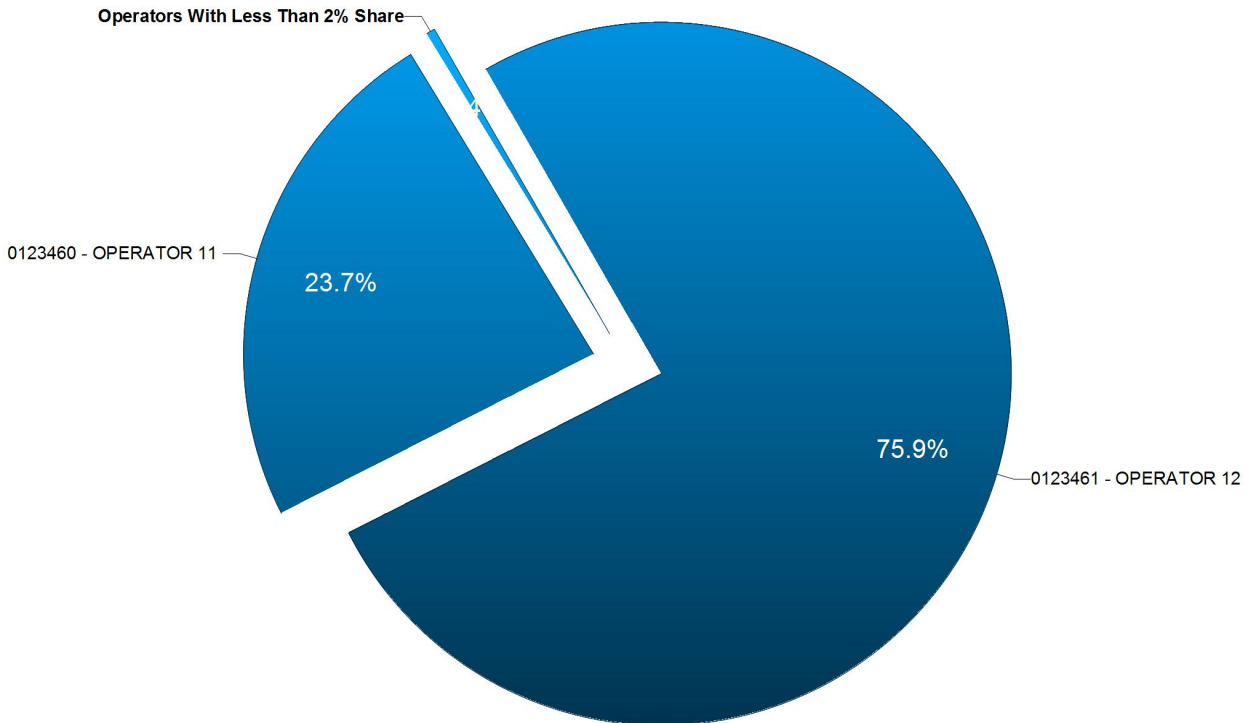
**Exceed EAV**



**Exceed ELV**




**Share of Exposure From 01/06/2015 to 31/12/2015**




**Region 2 - Manchester**

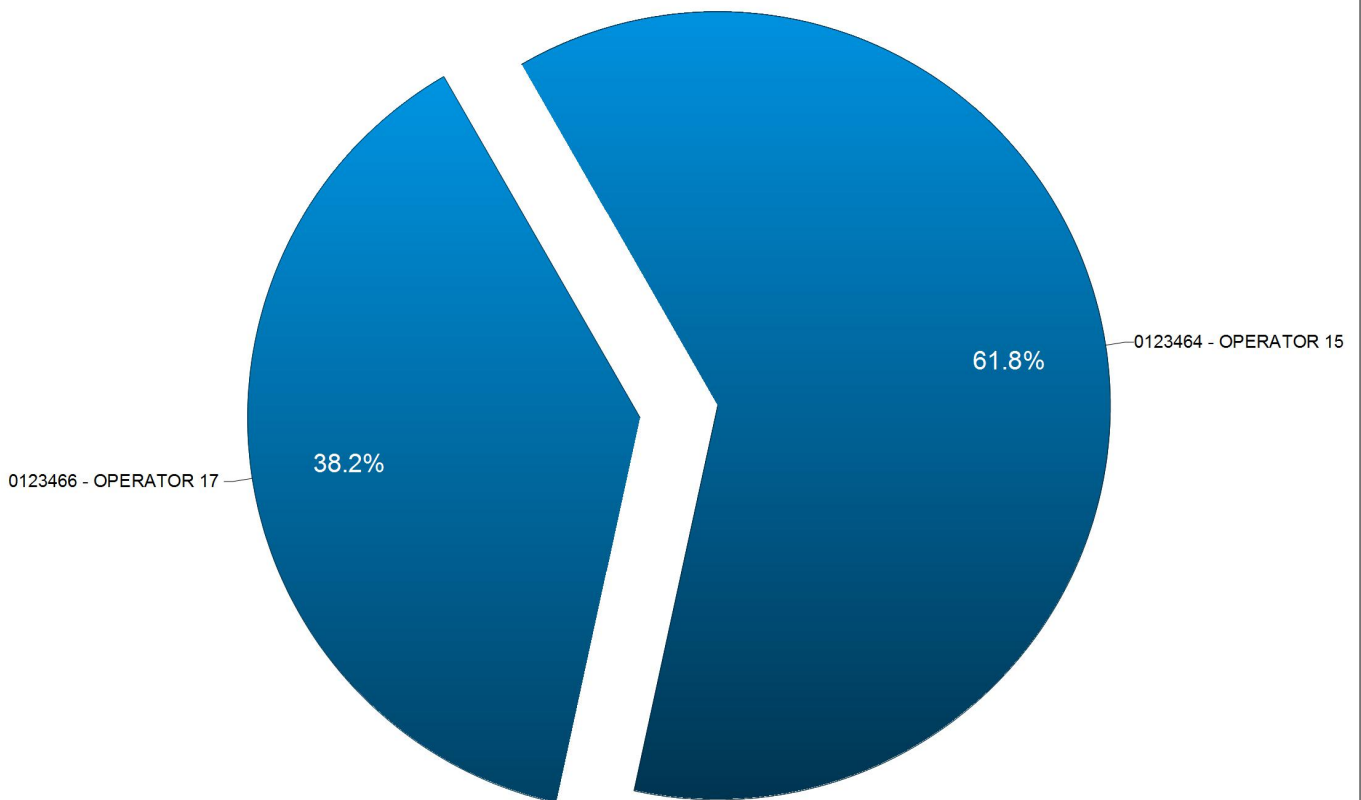
**Exceed EAV**



**Exceed ELV**




**Share of Exposure From 01/06/2015 to 31/12/2015**

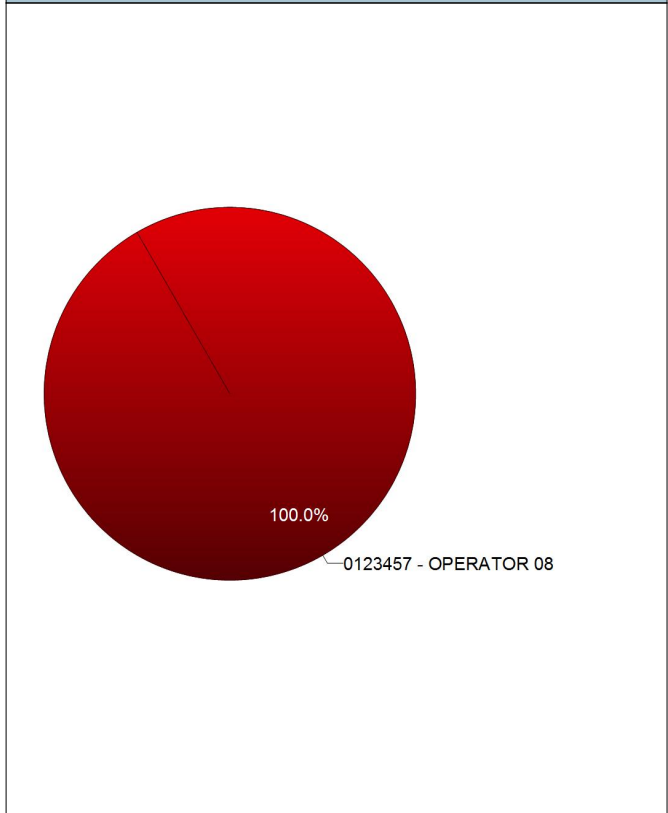


**Region 3 - Leeds**

**Exceed EAV**



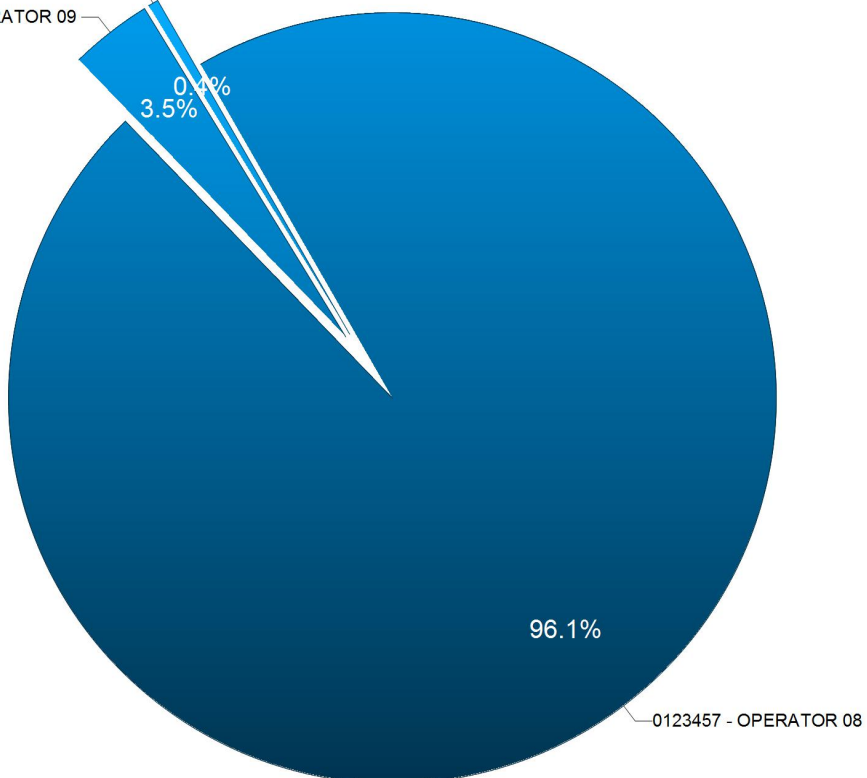
**Exceed ELV**



**Share of Exposure From 01/06/2015 to 31/12/2015**

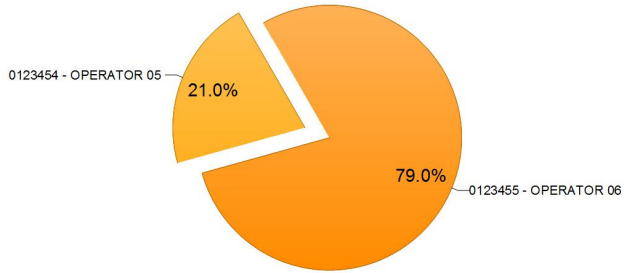
Operators With Less Than 2% Share

0123458 - OPERATOR 09

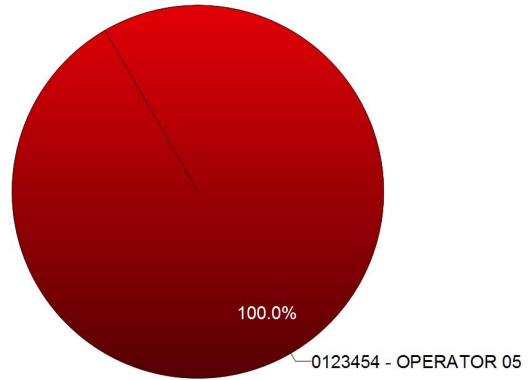


**Region 3 - Sheffield**

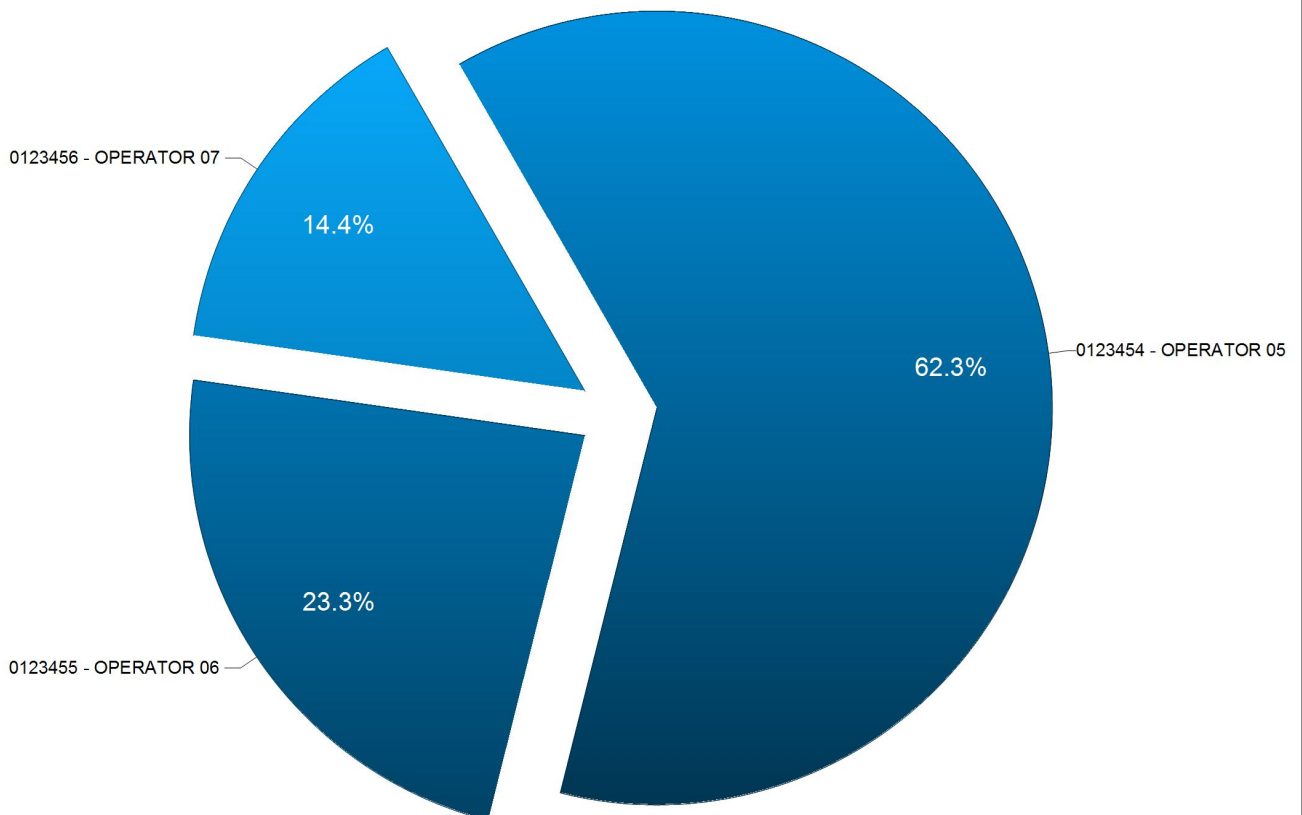
**Exceed EAV**



**Exceed ELV**

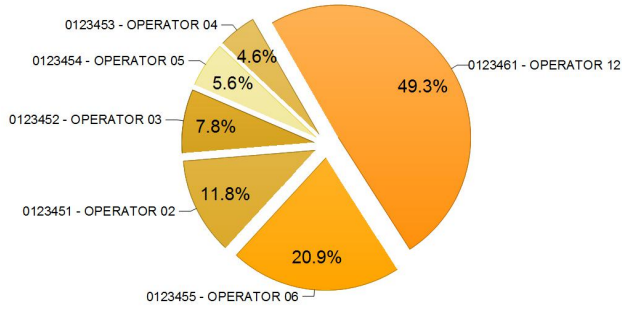


**Share of Exposure From 01/06/2015 to 31/12/2015**

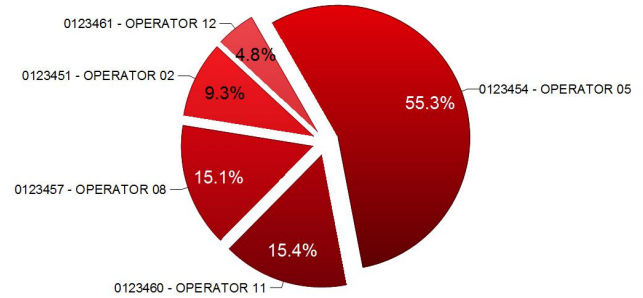


**Operator Share of Exposure**

**Exceed EAV**



**Exceed ELV**



**Total Share of Exposure From 01/06/2015 to 31/12/2015**

