



Datum:	06.05.2021	Čas:	16:15
Date:	06.05.2021	Time:	16:15
Předmět:	Prováděcí ustanovení č. 2	Č. Dokumentu:	1.2
Subject:	Bulletin no. 2	Doc. nr.:	1.2
		Přílohy:	4
		Attachments:	4

## 12. OTHER PROCEDURES

### 12.9 "allowed Service area"

Service of competing car may be carried out only in Service park (Rozvojeová zóna Janovice nad Úhlavou, Service area Janovice nad Úhlavou, GPS: N49°3331458', E13°2095186') and in "allowed Service area" :



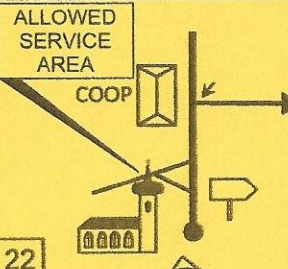
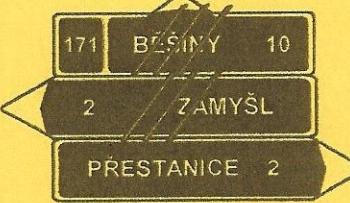
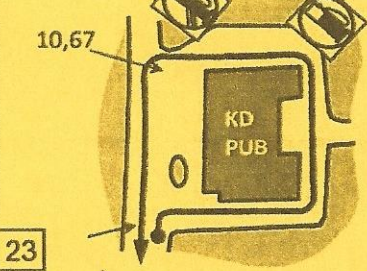
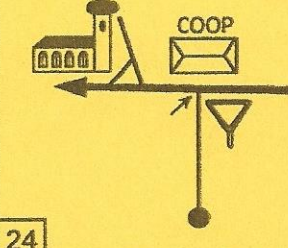


- between SS 7 and SS 8, ROAD BOOK - 2nd LEG, page 48, box 19, GPS: 49.2548083N, 13.3766689E, Attachment 1 – map

TCIČK	7/10 BOŘIKOVY	ETAPA	II.	AVERAGE SPEED	PAGE
TCIČK	8/11 KEPLY	SEKCE	3/4.	43,90 km/h	48
SS/RZ	Special Stage/Rychlostní zkouška	PC/PK	DISTANCE	TIME	
7/10	MLÁZOVSKÁ 7,49 km	-	21,95 km	30 min.	
TOTAL	PART.	DIRECTIONS		INFORMATIONS	RÉGR
8,34	0,54				13,61
		16			
8,84	0,50				13,11
		17			
8,93	0,09				13,02
		18			
14,64	5,71				7,31
		19			
18,66	4,02				3,29
		20			



- between SS 9 and SS 10, ROAD BOOK - 2nd LEG, page 59, box 22, GPS: 49.2386000N, 13.3931858E, Attachment 2 – map

TC/ČK	8/11 KEPLY	ETAPA	II.	AVERAGE SPEED	PAGE
TC/ČK	9/12 POHORSKO	SEKCE	3./4.	38,84 km/h	59
SS/RZ	Special Stage/Rychlostní zkouška	PC/PK		DISTANCE	TIME
8/11	KEPLY 7,60 km	-		37,55 km	58 min.

TOTAL	PART.	DIRECTIONS	INFORMATIONS	REGR.
10,26	0,18			27,29
10,51	0,25			27,04
10,54	0,03		<p>N 49°14.352' E 13°23.636'</p> <p>REFUELLING TANKOVACÍ ZÓNA</p>	27,01
10,73	0,19			26,82
11,24	0,51			26,31

29.HISTORIC VLTAVA RALLYE \* 2021



Due to the reconstruction of the road Janovice nad Úhlavou - Nýrsko, the sections are changed as follows:

1.) TC 2/4 Svrčovec – TC 3/5 Skelná Hut'

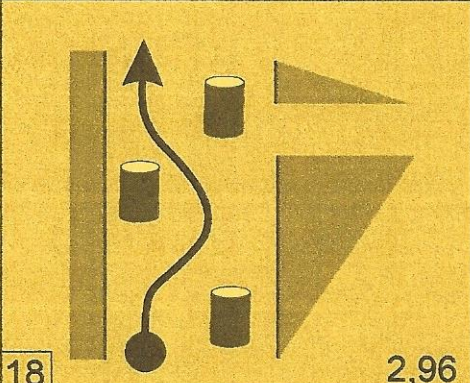

ROAD BOOK – 1st Leg – page 63, box 31 is changed according to appendix no. 1. The distance is extended by 3.28 km, the target time does not change.  
Attachment 3

2.) TC 3/5 Skelná Hut' – TC 3A/5A Regrouping(Janovice)

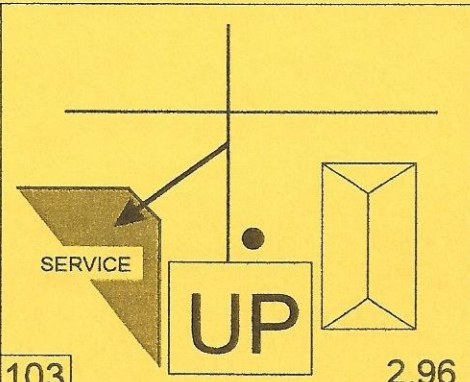

ROAD BOOK – 1st Leg – page 75, position 21 is changed according to appendix no. 2. The distance is extended by 3.26 km, the target time does not change.  
Attachment 4


Correction of the ROAD BOOK:


ROAD BOOK – 1st LEG, Page 46, box 18 – “RETARDER BARRIER STANDART strana/page 90”


8,62	0,79		<div style="border: 1px solid black; padding: 5px; width: fit-content; margin: auto;"> RETARDER BARRIER STANDARD strana / page 90 </div>	17,52
		18	2,96	

ROAD BOOK – 2nd LEG, Page 91, box 103

-	0,15		 <div style="border: 1px solid black; padding: 2px; width: fit-content; margin: auto;"> N 49°20.082' E 13°12.421' </div>	-
		103	2,96	TC / ČK 9B JANOVICE - SERVICE

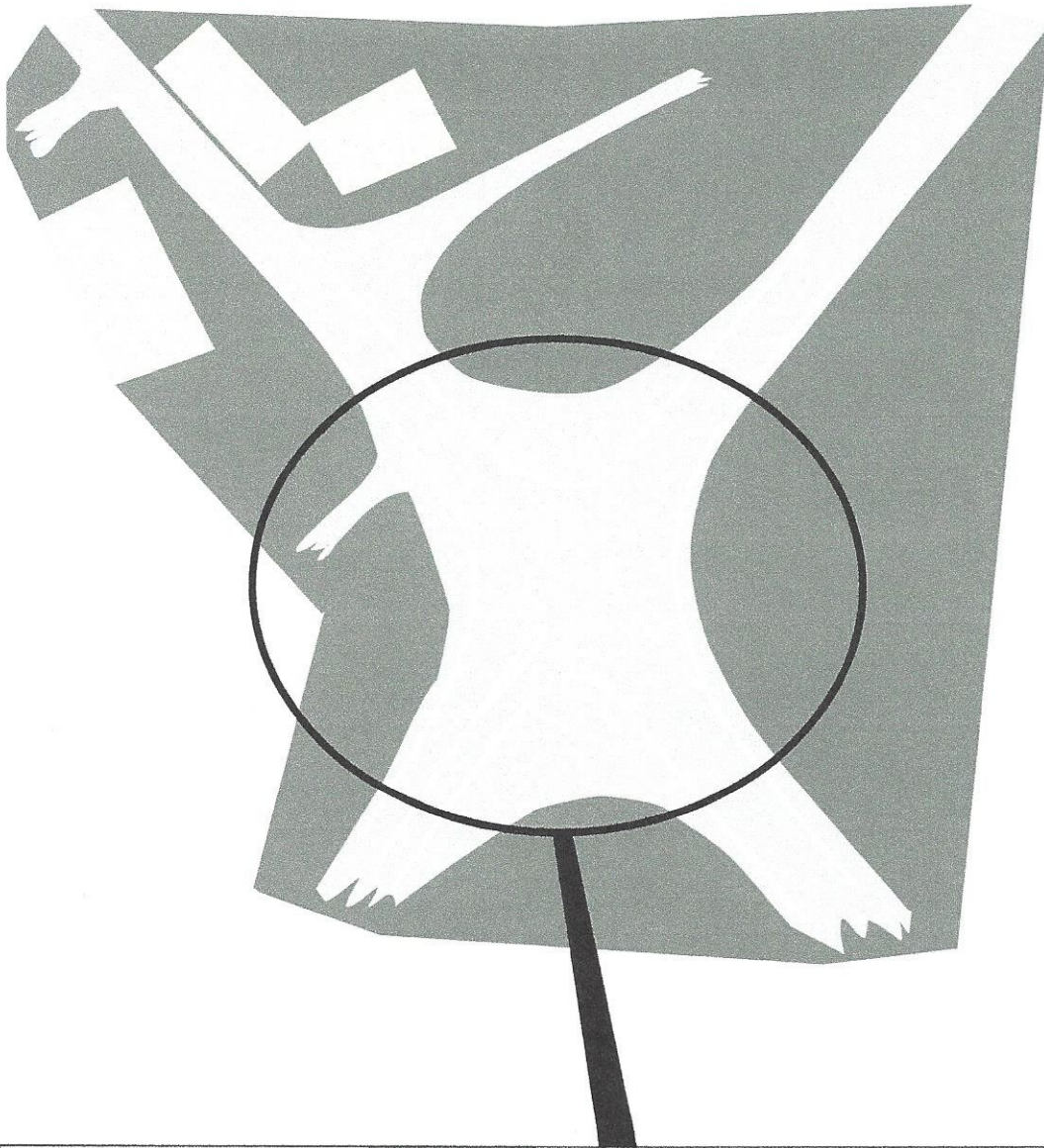
  
Rod Parkin  
Chairman of the stewards

  
Jaroslav Novorol  
Steward

  
Stanislav Minářik  
Steward

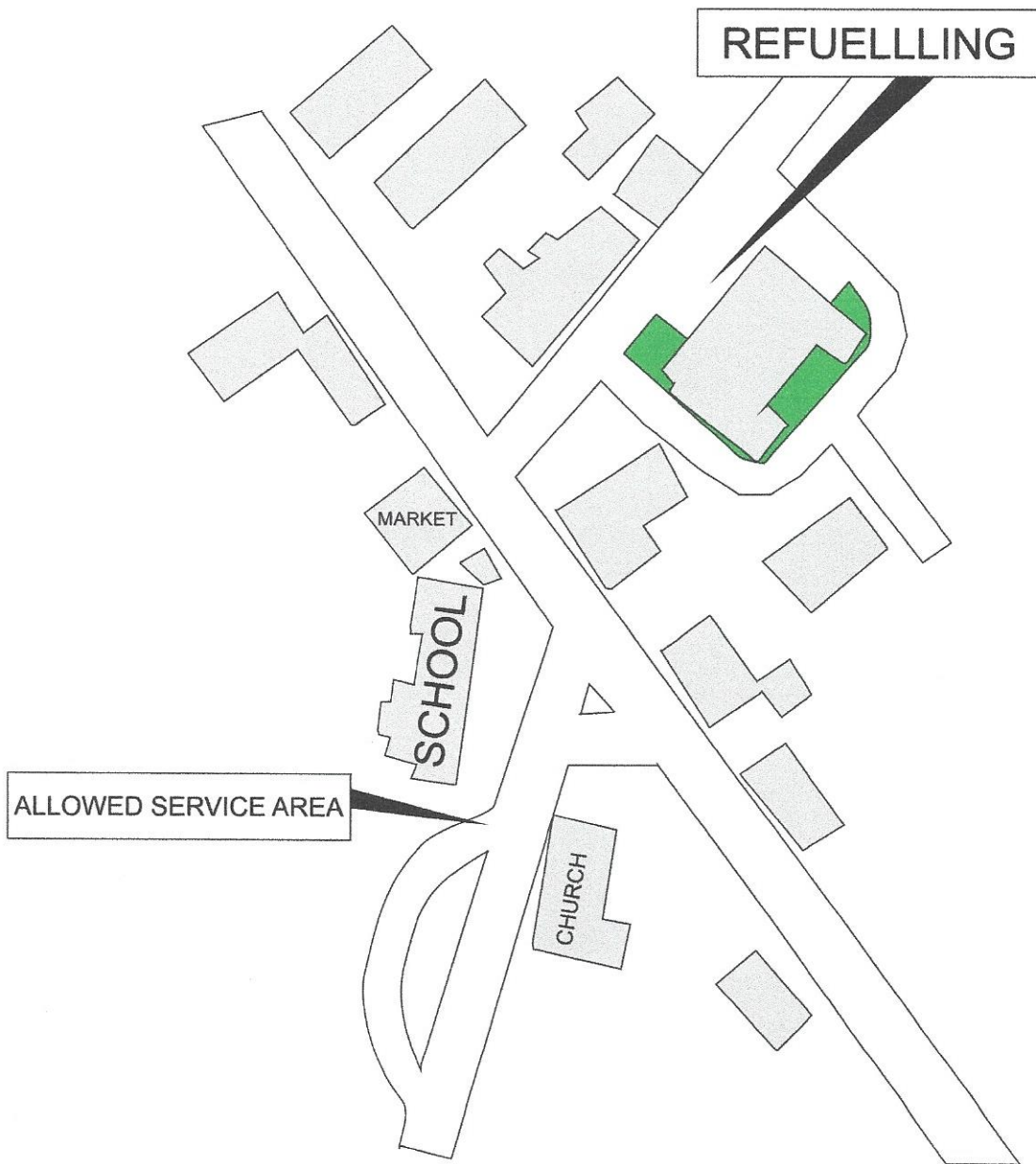


# ALLOWED SERVICE AREA



ALLOWED SERVICE AREA	<b>GPS</b>	N 49°15.28740', E 13°22.59403'
----------------------	------------	--------------------------------

# HLAVŇOVICE



REFUELLING	GPS	N 49°14.37803', E 13°23.62417'
------------	-----	--------------------------------

ALLOWED SERVICE AREA	GPS	N 49°14.31562', E 13°23.59358'
----------------------	-----	--------------------------------



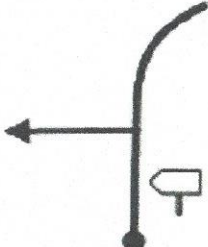

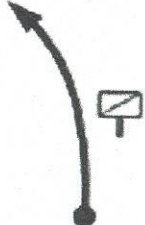

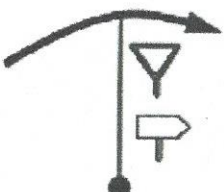
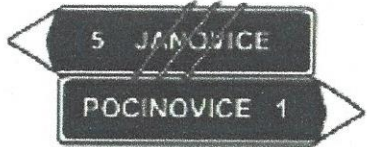



Attachment 3

TC/ČK	2/4 SVRČOVEC	<b>1</b>	ETAPA	I.	AVERAGE SPEED	PAGE
TC/ČK	3/5 SKELNÁ HUŤ		SEKCE	1./2.	49,56 km/h	63
SS/RZ	Special Stage/Rychlostní zkouška	PC/PK	DISTANCE		TIME	
2/4	ANDĚLICKÁ 8,69 km	-	42,13 km		51 min.	

TOTAL	PART.	DIRECTIONS	INFORMATION	REGR.
17,21	0,84			24,92
17,98	0,77			24,15
25,35	7,37			16,78
25,72	0,37			16,41
26,94	1,22			15,19

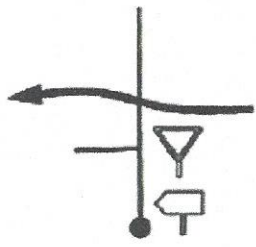
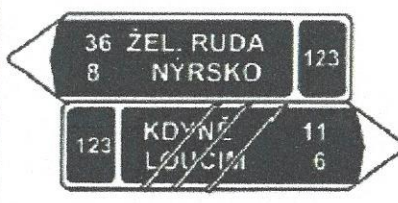






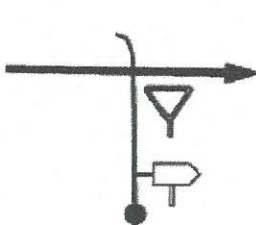

55. RALLYE ŠUMAVA KLATOVY \* 2021

TC/ČK	2/4 SVRČOVEC	ETAPA	I.	AVERAGE SPEED	PAGE
TC/ČK	3/5 SKELNÁ HUŤ	SEKCE	1./2.	49,56 km/h	64
SS/RZ	Special Stage/Rychlostní zkouška	PC/PK	DISTANCE	TIME	
2/4	ANDĚLICKÁ 8,69 km	-	42,13 km	51 min.	

TOTAL	PART.	DIRECTIONS	INFORMATIONS	REGR.
27,01	0,07			15,12
27,46	0,45			14,67
29,94	2,48			12,19
30,84	0,90			11,29
30,87	0,03			11,26



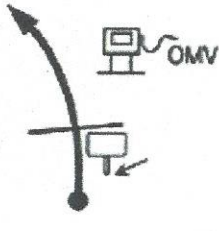
TC/ČK	2/4 SVRČOVEC	ETAPA	I.	AVERAGE SPEED	PAGE
TC/ČK	3/5 SKELNÁ HUŤ	SEKCE	1./2.	49,56 km/h	65
SS/RZ	Special Stage/Rychlostní zkouška	PC/PK		DISTANCE	TIME
2/4	ANDĚLICKÁ 8,69 km	-		42,13 km	51 min.

TOTAL	PART.	DIRECTIONS	INFORMATIONS	REGR.
31,24	0,37	 41	 10,89	
31,84	0,60	 42	 10,29	
36,39	4,55	 43	 5,74	
36,98	0,59	 44	 5,15	
37,10	0,12	 45	 5,03	

55. RALLYE ŠUMAVA KLATOVY \* 2021



TC/ČK	2/4 SVRČOVEC	ETAPA	1.	AVERAGE SPEED	PAGE
TC/ČK	3/5 SKELNÁ HUŤ	SEKCE	1./2.	49,56 km/h	66
SS/RZ	Special Stage/Rychlostní zkouška	PC/PK		DISTANCE	TIME
2/4	ANĚLICKÁ 8,69 km	-		42,13 km	51 min.

TOTAL	PART.	DIRECTIONS	INFORMATIONS	REGR.
37,89	0,79		<div style="border: 1px solid black; padding: 5px; display: inline-block;">NÝRSKO</div>	4,24

Pokračujte dle itineráře  
str.64, údaj 38.



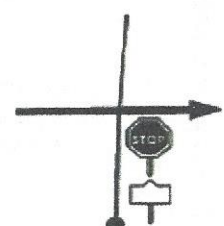

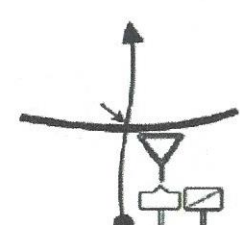




Continue with the Road-Book  
page 64, box 38.

55. RALLYE ŠUMAVA KLATOVY \* 2021



Attachment 4






<b>TC/ČK</b>	<b>3/5 SKELNÁ HUŤ</b>	<b>2</b>	<b>ETAPA</b>	<b>I.</b>	<b>AVERAGE SPEED</b>	<b>PAGE</b>
<b>TC/ČK</b>	<b>3A/5A JANOVICE, Regroup.</b>		<b>SEKCE</b>	<b>1./2.</b>	<b>49,51 km/h</b>	<b>75</b>
<b>SS/RZ</b>	<b>Special Stage/Rychlostní zkouška</b>	<b>PC/PK</b>	<b>DISTANCE</b>		<b>TIME</b>	
<b>3/5</b>	<b>CHUDENÍNSKÁ 8,85 km</b>	<b>-</b>	<b>27,23 km</b>		<b>33 min.</b>	

TOTAL	PART.	DIRECTIONS	INFORMATIONS	REGR.
13,89	0,52	 21		13,34
15,05	1,16	 22		12,18
16,07	1,02	 23		11,16
17,25	1,18	 24		9,98
17,66	0,41	 25		9,57

55. RALLYE ŠUMAVA KLATOVY \* 2021





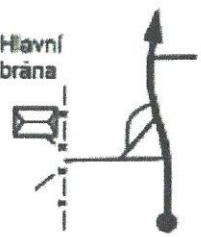
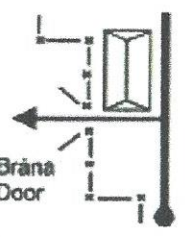
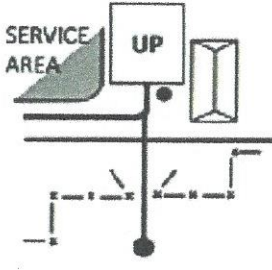

TC/ČK	3/5 SKELNÁ HUT	ETAPA	I.	AVERAGE SPEED	PAGE
TC/ČK	3A/5A JANOVICE, Regroup.	SEKCE	1/2.	49,51 km/h	76
SS/RZ	Special Stage/Rychlostní zkouška	PC/PK	DISTANCE	TIME	
3/5	CHUDENÍNSKÁ 8,85 km	-	27,23 km	33 min.	

TOTAL	PART.	DIRECTIONS	INFORMATIONS	REGR.
18,42	0,76	 26	HODOUSICE	8,81
20,38	1,96	 27	BLATA	6,85
20,68	0,30	 28	BLATA	6,55
22,94	2,26	 29	OPÁLKA	4,29
23,23	0,29	 30		4,00

55. RALLYE ŠUMAVA KLATOVY \* 2021



<b>TC/ČK</b>	<b>3/5 SKELNÁ HUŤ</b>	<b>ETAPA</b>	<b>I.</b>	<b>AVERAGE SPEED</b>	<b>PAGE</b>
<b>TC/ČK</b>	<b>3A/5A JANOVICE, Regroup.</b>	<b>SEKCE</b>	<b>1./2.</b>	<b>49,51 km/h</b>	<b>77</b>
<b>SS/RZ</b>	<b>Special Stage/Rychlostní zkouška</b>	<b>PC/PK</b>	<b>DISTANCE</b>	<b>TIME</b>	
<b>3/5</b>	<b>CHUDENÍNSKÁ 8,85 km</b>	<b>-</b>	<b>27,23 km</b>	<b>33 min.</b>	

TOTAL	PART.	DIRECTIONS	INFORMATION	REGR.
23,56	0,33	 31		3,67
26,88	3,32	 32		0,35
27,18	0,30	 33		0,05
27,23	0,05	 34		0,00

55. RALLYE ŠUMAVA KLATOVY \* 2021