



Datum:	07.05.2021	Čas:	13:20
Date:	07.05.2021	Time:	13:20
Předmět:	Prováděcí ustanovení č. 4	Č. Dokumentu:	1.4
Subject:	Bulletin no. 4	Doc. nr.:	1.4
		Přílohy:	
		Attachments:	

8. FUEL

8.2 REFUELLING

8.2.3 For refueling is allowed to use Petrol station – ROAD BOOK – 1st LEG, page 50, box 37.

12. OTHER PROCEDURES

12.9 “allowed Service area”

Service of competing car may be carried out only in Service park (Rozvojová zóna Janovice nad Úhlavou, Service area Janovice nad Úhlavou, GPS: N49°3331458', E13°2095186') and in “allowed Service area” :

- between SS 1 and SS 2, ROAD BOOK – 1st LEG, page 51, box 41 - 41a, GPS: N49°24.82727', E13°16.51758', Attachment 1 and 2.

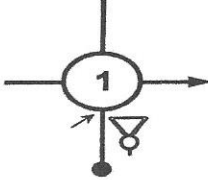
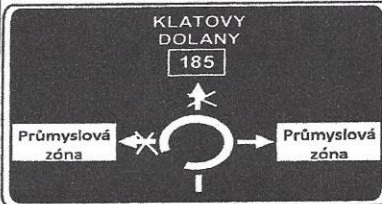
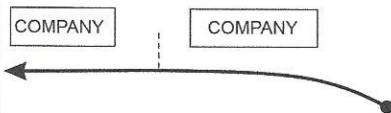





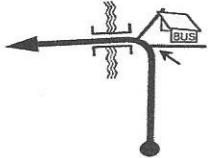

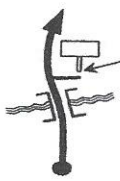

For refueling is allowed to use Petrol station – ROAD BOOK – 1st LEG, page 50, box 37.

Rod Parkin
Chairman of the stewards

Jaroslav Noworól
Steward

Stanislav Minářík
Steward

Attachment 1

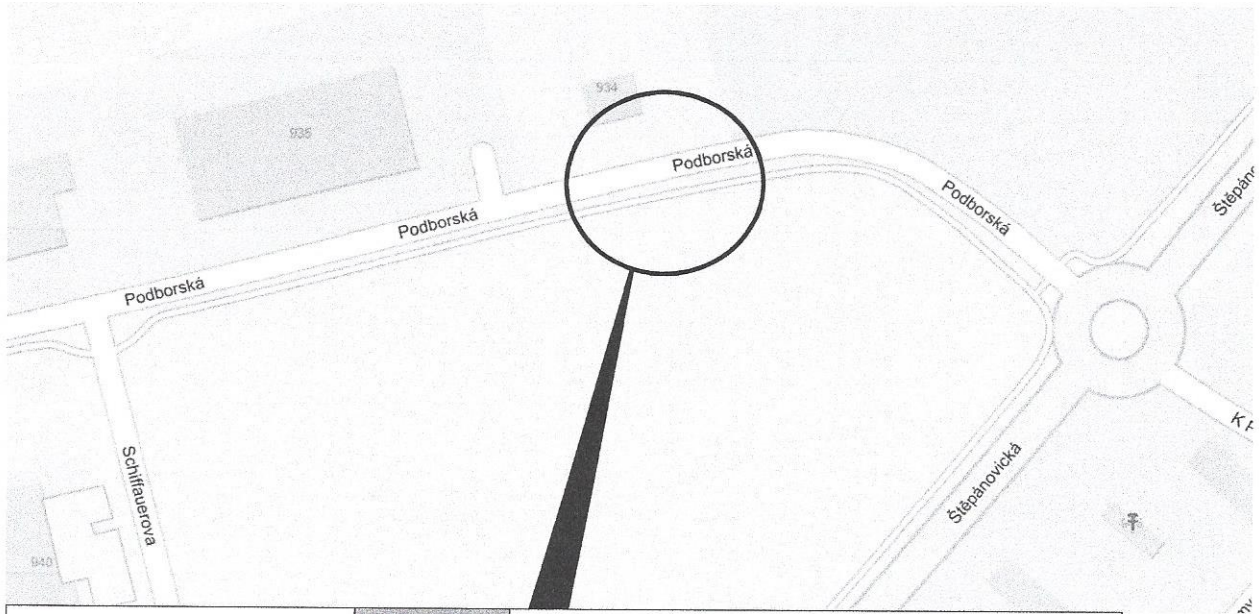
TC/ČK	1	KL. OKRUH / CIRCUIT	ETAPA	I.	AVERAGE SPEED	PAGE	
TC/ČK	2	SVRČOVEC	SEKCE	1.	43,57 km/h	51	
SS.PZ	1	Special Stage/Rychlostní zkouška KLAŤOVSKÝ OKRUH / CIRCUIT	11,58 km	DISTANCE	26,14 km	TIME	36 min.
TOTAL	PART.	DIRECTIONS	INFORMATIONS	REGR.			
22,78	0,07	 41	 3,36				
22,98	0,2	 41a	 3,16				
23,33	0,55	 42	 2,81				
23,38	0,05	 43	 2,76				
25,51	2,13	 44	 0,63				
25,76	0,25	 45	 0,38				

29. HISTORIC VLTAVA RALLYE * 2021


RYCHLE OTOČ-TURN QUICKLY



Attachment 2



ALLOWED SERVICE AREA **GPS** N 49°24.82727', E 13°16.51758'



[Handwritten signature] 3