



06:39 Ha'il



17:32 Al Dawadimi



GMT +3

LA : 209,73 km


SS: 401,74 km

LB : 97,73 km




33%

Sable  
Sand  
Arena  
الرمال




45%

Terre  
Soil  
Tierra  
التراب




17%

Goudron  
Tarmac  
Asfalto  
الزفت




0%

Cailloux  
Stones  
Piedras  
الحجارة



5%

Dunes  
Dunes  
Dunas  
الكثبان



0%

Lac asséché  
Chott  
Lago seco  
بحيرة جافة

## GAS STATION AFTER ASS

Km 20,51 → 91/95/D

## SERVICE CREW / RACE COMMON ROUTE

From Riyadh bivouac to  
km 188,1 liaison A