



United States Department of the Interior



BUREAU OF LAND MANAGEMENT
White River Field Office
220 East Market Street
Meeker, CO 81641

In Reply Refer To:
H-2930-1 (LLCON05000)

June 21, 2022

Rupert Berrington
6925 S. Robertsdale Way
Aurora, CO 80016

Dear Rupert Berrington,

We have received your 2022 Special Recreation Permit (SRP) annual requirements and fees. Enclosed is your 2022 Annual Operating Authorization (AOA), SRP, operating area map(s) and additional stipulations.

Please sign and return the additional stipulations. You may return this document to a BLM representative during your event or submit a scanned copy via email.

You do not need to sign and return a map as in years past. However, a copy of the SRP, signed operating area map, current AOA, and personal identification must be carried by all employees when you are conducting commercial operations on public lands.

Your SRP explains your permitted commercial activities with any additional terms and conditions of use beyond the standard stipulations. The enclosed AOA validates your SRP and is required each year.

You have a balance on your account of \$0.00. Please enter this amount as your 2022 preseason payment when calculating your 2021 post use.

If you have any questions, please feel free to contact San Delana Riebold, Outdoor Recreation Planner, at (970) 878-3833 or schedule an appointment to stop by our office in Meeker. Thank you for your continuing cooperation and providing a valuable service to the public on BLM administered lands.

Sincerely,

Kyle S. Arnold
Assistant Field Manager



United States Department of the Interior



BUREAU OF LAND MANAGEMENT
White River Field Office
220 East Market Street
Meeker, CO 81641

In Reply Refer To:
H-2930-1 (CO110)

**ANNUAL OPERATING AUTHORIZATION
2022 Rally Car Race Event**


COMPANY: USAC Racing DBA Rally Colorado
CO-N05-SRP-017-160

Your Special Recreation Permit (permit) renewal information has been received and is valid for commercial operations for a 2-day Commercial/Competitive Rally Car Race for July 23-24, 2022, within the operating season as described in your permit.

Post Season Use fees will be based on 3% of gross receipts or \$115.00, whichever is greater, and are due 30 days after your last day of use.

All staff and race representatives must carry a copy of the permit, Annual Operating Authorization, an operating area map, and personal identification while conducting operations on public lands and are subject to the permit terms, conditions and stipulations associated with your permit.

6/23/22
Date



Kyle S. Arnold
Assistant Field Manager



United States Department of the Interior

BUREAU OF LAND MANAGEMENT
White River Field Office
220 East Market Street
Meeker, CO 81641



2930 (CO110)

**Rally Colorado
Additional Stipulations
SPECIAL RECREATION PERMIT (SRP)
CO-N05-SRP-017-160**

Applicant Committed Design Features

1. The permittee has provided signed and dated signature pages from the current versions of the BLM Colorado Special Recreation Permits-Conditions and Stipulations, and the WRFO Special Recreation Permit policy. These signatures mean that all applicants have read and understand the terms and conditions, and agree to abide by them.

Mitigation Measures

1. The permittee is responsible for informing all persons who are associated with the project that they will be subject to prosecution for knowingly disturbing archaeological sites or for collecting artifacts.
2. If any archaeological materials are discovered as a result of operations under this authorization, activity in the vicinity of the discovery will cease, and the BLM WRFO Archaeologist will be notified immediately. Work may not resume at that location until approved by the AO. The permittee will make every effort to protect the site from further impacts including looting, erosion, or other human or natural damage until BLM determines a treatment approach, and the treatment is completed. Unless previously determined in treatment plans or agreements, BLM will evaluate the cultural resources and, in consultation with the State Historic Preservation Office (SHPO), select the appropriate mitigation option within 48 hours of the discovery. The permittee, under guidance of the BLM, will implement the mitigation in a timely manner. The process will be fully documented in reports, site forms, maps, drawings, and photographs. The BLM will forward documentation to the SHPO for review and concurrence.
3. Pursuant to 43 CFR 10.4(g), the permittee must notify the AO, by telephone and written confirmation, immediately upon the discovery of human remains, funerary items, sacred objects, or objects of cultural patrimony. Further, pursuant to 43 CFR

10.4(c) and (d), the operator must stop activities in the vicinity of the discovery and protect it for 30 days or until notified to proceed by the AO.

4. The permittee is responsible for informing all persons who are associated with project operations that they will be subject to prosecution for disturbing or collecting vertebrate or other scientifically-important fossils, collecting large amounts of petrified wood (over 25lbs/day, up to 250lbs/year), or collecting fossils for commercial purposes on public lands. If any paleontological resources are discovered as a result of operations under this authorization, the applicant must immediately contact the appropriate BLM representative.
5. All motorized vehicle travel is limited to existing roads and trails.
6. SRP holders should ensure all equipment and animals that may be carrying seeds are free from noxious weeds seeds and propagules before coming onto BLM lands.
7. The permittee/guide shall inform all staff and clients that wild horses are protected by Federal law and will prevent harassment of wild horses from permitted activities. Prohibited acts include but are not limited to: maliciously injuring or harassing a wild horse or burro; removing or attempting to remove a wild horse or burro from public lands; destroying a wild horse or burro; selling or attempting to sell a wild horse or burro; and, commercially exploiting a wild horse or burro. Crimes are punishable by fine and/or imprisonment. Examples of violations might include harassment by ATV, injury or death by a bullet or arrow, and illegal capture.
 - a. All guides shall possess a map indicating boundary of the HMA as well as the HAs (Figure 3).
 - b. The permittee will discourage the discharge of firearms within HMAs during the foaling season (March 1 – June 15) that is not directly associated with the permitted commercial activity. For example, discourage target shooting or sighting in of firearms in these areas during this time when permitted for commercial mountain lion hunting.
 - c. Stay at least 100 feet away from wild horses.
 - d. Do not feed or try to attract any wild horse towards you.
 - e. Keep dogs under control so they do not disturb or chase wild horses.
 - f. Report sick, injured animals, or other violations against wild horses to the BLM.
 - g. Do not bring sick or diseased animals into the HMA. Wild horses on the range are not vaccinated against diseases.
 - h. Camps, within the HMA, shall be at least ¼ mile away from wild horse water sources.
8. Riders and guides with the Rally Colorado cannot stop at known archaeological sites at any time.

9. Rider and guides with the Rally Colorado must remain on roads and are asked to not stop in areas identified in the Rally Colorado Rally Car Race Avoidance Area map to protect sensitive resources.
10. If one or more of the historic leks along CR 70 are determine to be active within the life of the permit, a daily timing stipulation (travel only permitted between 9 am and 4 pm) or seasonal timing stipulation (no travel permitted from March 1 - July 15) may be applied if activities associated with the Proposed Action are shown to adversely affect sage- grouse. Similarly, if any new sage-grouse leks are identified within 1 mile of the travel routes, those travel routes may also be subject to the above timing stipulations. The proponent will be notified no later than August of the prior year of lek status (active or inactive). This stipulation would apply only to guided tours.


This permit is subject to all the standard permit Terms, Conditions and Stipulations. This permit was evaluated in DOI-BLM-CO-N050-2022-0039 DNA. A copy of this permit and additional stipulations, the Multi-year Operating Authorization, the Attached Map(s), and personal identification shall be carried by guides, employees, and representatives while operating on BLM Public Lands.

NO PERMISSION is granted or implied to use or cross private land within the area described by this description. Obtaining permission to cross private land is the responsibility of the permittee. NO PERMISSION is granted or implied to use or cross State of Colorado land, National Forest Land, or BLM land outside of the White River Field Office, without first obtaining a permit from that managing authority.

Trip Logs and Post Use Reports are due 30 days after last day of operations. Forms must be filed even if no use occurred.


This permit is contingent upon meeting the requirements for an Annual Operating Authorization and is not valid without an accompanying Annual Operating Authorization.

6/23/22
Date



BLM Authorized Officer

1/9/22
Date



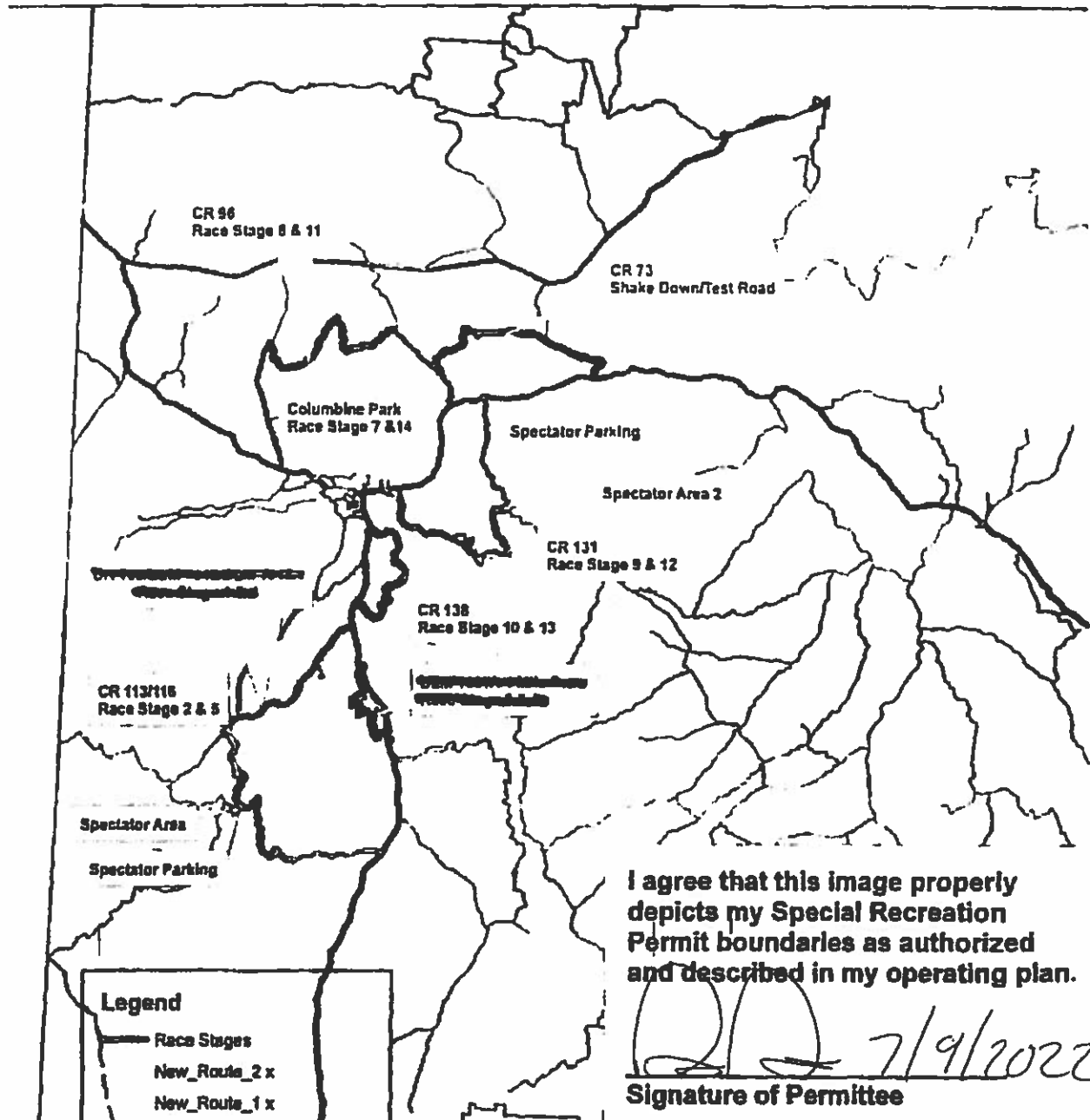
Permittee's Signature

GENERAL TERMS

- a. The permittee shall comply with all Federal, State, and local laws; ordinances; regulations; orders; postings; or written requirements applicable to the area or operations covered by the Special Recreation Permit (SRP or permit). The permittee shall ensure that all persons operating under the authorization have obtained all required Federal, State, and local licenses or registrations. The permittee shall make every reasonable effort to ensure compliance with these requirements by all agents of the permittee and by all clients, customers, participants, and spectators.
- b. An SRP authorizes special uses of the public lands and related waters and, should circumstances warrant, the permit may be modified by the BLM at any time, including modification of the amount of use. The authorized officer may suspend or terminate an SRP if necessary to protect public resources, health, safety, the environment, or because of non-compliance with permit stipulations. Actions by the BLM to suspend or terminate an SRP are appealable.
- c. No value shall be assigned to or claimed for the permit, or for the occupancy or use of federal lands or related waters granted thereupon. The permit privileges are not to be considered property on which the permittee shall be entitled to earn or receive any return, income, price, or compensation. The use of a permit as collateral is not recognized by the BLM.
- d. Unless expressly stated, the permit does not create an exclusive right of use of an area by the permittee. The permittee shall not interfere with other valid uses of the federal land by other users. The United States reserves the right to use any part of the area for any purpose.
- e. The permittee or permittee's representative may not assign, contract, or sublease any portion of the permit authorization or interest therein, directly or indirectly, voluntarily or involuntarily. However, contracting of equipment or services may be approved by the authorized officer in advance, if necessary to supplement a permittee's operations. Such contracting should not constitute more than half the required equipment or services for any one trip or activity and the permittee must retain operational control of the permitted activity. If equipment or services are contracted, the permittee shall continue to be responsible for compliance with all stipulations and conditions of the permit.
- f. All advertising and representations made to the public and the authorized officer must be accurate. Although the addresses and telephone numbers of the BLM may be included in advertising materials, official agency symbols may not be used. The permittee shall not use advertising that attempts to portray or represent the activities as being conducted by the BLM. The permittee may not portray or represent the permit fee as a special federal user's tax. The permittee must furnish the authorized officer with any current brochure and price list if requested by the authorized officer.
- g. The permittee assumes responsibility for inspecting the permitted area for any existing or new hazardous conditions, e.g., trail and route conditions, landslides, avalanches, rocks, changing water or weather conditions, falling limbs or trees, submerged objects, hazardous flora/fauna, abandoned mines, or other hazards that present risks for which the permittee assumes responsibility.
- h. In the event of default on any mortgage or other indebtedness, such as bankruptcy, creditors shall not succeed to the operating rights or privileges of the permittee's SRP.
- i. The permittee cannot, unless specifically authorized, erect, construct, or place any building, structure, or other fixture on public lands. Upon leaving, the lands must be restored as nearly as possible to pre-existing conditions.
- j. The permittee must present or display a copy of the SRP to an authorized officer's representative, or law enforcement personnel upon request. If required, the permittee must display a copy of the permit or other identification tag on equipment used during the period of authorized use.
- k. The authorized officer, or other duly authorized representative of the BLM, may examine any of the records or other documents related to the permit, the permittee or the permittee's operator, employee, or agent for up to three years after expiration of the permit.
- l. The permittee must submit a post-use report to the authorized officer according to the due dates shown on the permit. If the post-use report is not received by the established deadline, the permit will be suspended and/or late fees assessed.
- m. The permittee shall notify the authorized officer of any incident that occurs while involved in activities authorized by these permits, which result in death, personal injury requiring hospitalization or emergency evacuation, or in property damage greater than \$2,500 (lesser amounts if established by State law). Reports should be submitted within 24 hours.



Rally Colorado-Rally Car Race



I agree that this image properly depicts my Special Recreation Permit boundaries as authorized and described in my operating plan.

[Signature] 7/9/2022
 Signature of Permittee

Legend

- Race Stages**
- New_Route_2 x**
- New_Route_1 x**
- Tranalt Routes**
- State**
- County**
- BLM Field Office**
- Bureau of Land Management**
- Private**
- State**
- US Forest Service**

300 Feet
 ↑
 No warranty is made by the Bureau of Land Management as to the accuracy, reliability, or completeness of these data for the individual use or aggregate use with other data
 1:3,400 03/31/2021

