



Date:	15.06.2021	Time:	22:00
Subject:	Bulletin No. 4	Document No:	1.4
From:	The Clerk of the Course	Number of pages:	2+7
To:	All Competitors / Crew Members	Attachments:	3

### 1. New Itinerary of the Rally (SR Appendix 1)

Attached is the latest version of the Itinerary – V.2 (Appendix 1). This version is not included in Road Book.

### 2. Amendments to the Road Book

- The route from TC 0 to TC 1 has been changed:
  - The liaison is now 5,60 km
  - Target time is now 27 minutes
  - Road Book is modified from page 1-26 to page 1-27 (Appendix 2)
- Location of Refuelling Zone in Olecko, after SS 3/6 Olecko, has been changed:
  - No change in liaison or target time was made
  - Road Book is modified from page 1-64 to page 1-66 (Appendix 3)

### 3. Amendments to the Supplementary Regulations of the Rally

#### 1.3. OVERALL SS DISTANCE AND TOTAL DISTANCE OF THE ITINERARY

Total Distance: 871,36 875,96 km

#### 3.2. SCHEDULE DURING THE RALLY WEEK

Friday, 18 June 2021

<del>12:30 – 14:30</del> 11:30 – 13:45	Free Practice for Priority Drivers	Talty
15:00 14:15	Start of Qualifying Stage for Priority Drivers	Talty
17:45 17:35	Start order selection	Media Centre Mikolajki Service Park (ERC Tent)
17:45	Pre-event Press Conference	Media Centre Mikolajki Service Park (ERC Tent)

#### 12.11. TIME CARD CHANGE DURING THE RALLY

Time Cards will be issued at the time control, as follows:

Friday, 18 June 2021			
Section 1	Issue	TC 0	Service – Out
	Collection	TC 1A	Parc Fermé – In
Saturday, 19 June 2021			
Section 2	Issue	TC 1B	Parc Fermé – Out
	Collection	TC 4B	Regroup & Technical Zone – Out
Section 3	Issue	TC 4B	Regroup & Technical Zone – Out
	Change	TC 8B	Parc Fermé & Technical Zone – Out
	Collection	TC 8D	Parc Fermé – In
Sunday, 20 June 2021			
Section 4	Issue	TC 8E	Parc Fermé – Out
	Collection	TC 10B	Regroup & Technical Zone – Out
Section 5	Issue	TC 10B	Regroup & Technical Zone – Out
	Collection	TC 13B	Regroup & Technical Zone – Out
Section 6	Issue	TC 13B	Regroup & Technical Zone – Out
	Collection	TC 14A	Finish – Holding – In

The complete set of Time Cards for the whole rally will be delivered with the rally materials at Administrative Checks. It is imperative for all crews to carry at least all the Time Card sets for a whole day inside the car (for example procedures at regrouping controls).

Competitors are not required to return their time cards at end of section, leg or rally.

In case of retirement, confirmation of a final retirement must be communicated by e-mail, but only by the duly authorized competitor's representative and be addressed to the Clerk of the Course ([biuro@rallypoland.pl](mailto:biuro@rallypoland.pl)). Competitors who have retired are not required to hand in their time cards.

#### APPENDIX 7 – SAFETY TRACKING SYSTEM

(...) If you need any further information please phone: Bartłomiej Korzeń ~~+48 695 524 900~~ +48 695 360 795

#### 4. Amendments to the COVID-19 Delegates Notes (published in Appendix 1 to Bulletin No. 2)

##### 2.2 Process for documentation submission for the ORLEN 77. Rally Poland

(...) The number of Profile I (HDZ) Attendees per rally team is limited to 3 persons. **Total number of Attendees (Profile I and Profile II) is limited to 15 persons per rally crew.**

CoC of the ORLEN 77th Rally Poland

Approved by FIA on 15.06.2021

Krzysztof Maciejewski

Appendix 1 – Itinerary V.2

Sunrise: 4:13

Free Practice / Qualifying							Friday, 18th June 2021
TC SS	Location	SS distance	Liaison distance	Total distance	Target time	First car due	
<b>TC FP Start of Free Practice</b>						<b>11:30</b>	
<b>FREE PRACTICE CLOSES AT: 13:45</b>							
TC 0QS	Service - Out					13:55	
<b>RZ QS</b>	Refuel - Service Park Mikolajki						
TC QS	Talty		6,47	6,47	0:17	14:12	
<b>QS</b>	<b>Qualifying Stage - Talty</b>	<b>3,26</b>				<b>14:15</b>	
TC PF	Parc ferme - In (early check-in permitted)		7,41	10,67	0:25	14:40	

Sunset: 20:59

Qualifying

Sunrise: 4:13

Leg 1, Section 1							Friday, 18th June 2021
TC SS	Location	SS distance	Liaison distance	Total distance	Target time	First car due	
0	Service-Out					18:45	
<b>RZ</b>	Refuel - Service Park Mikolajki						
<b>1</b>	Distance to next refuel	(2,50)	(6,45)	(8,95)			
1	Sady		5,60	5,60	0:27	19:12	
<b>SS-1</b>	<b>Mikolajki Arena 1</b>	<b>2,50</b>				<b>19:15</b>	
1A	Parc ferme - In (early check-in permitted)		0,85	3,35	0:15	19:30	

Sunset: 20:59

Section 1

Sunrise: 4:13

Leg 1, Sections 2,3							Saturday, 19th June 2021
TC SS	Location	SS distance	Liaison distance	Total distance	Target time	First car due	
1B	Parc ferme - Out / Service - In					07:40	
<b>SERVICE A - Mikolajki, Hotel Golebiewski</b>		<b>(2,50)</b>	<b>(6,45)</b>	<b>(8,95)</b>	<b>0:15</b>		
1C	Service - Out					07:55	
<b>RZ</b>	Refuel - Service Park Mikolajki						
<b>2</b>	Distance to next refuel	(35,36)	(84,87)	(120,23)			
2	Pietrasze		61,60	61,60	1:22	09:17	
<b>SS-2</b>	<b>Swietajno 1</b>	<b>18,20</b>				<b>09:20</b>	
3	Gize		16,97	35,17	0:42	10:02	
<b>SS-3</b>	<b>Olecko 1</b>	<b>17,16</b>				<b>10:05</b>	
<b>RZ</b>	Refuel - Olecko (6,3 km after SS-3 Finish)						
<b>3</b>	Distance to next refuel	(28,70)	(97,55)	(126,25)			
4	Szeszki		21,03	38,19	0:52	10:57	
<b>SS-4</b>	<b>Wieliczki 1</b>	<b>28,70</b>				<b>11:00</b>	
4A	Regroup & Technical Zone - In		82,82	111,52	2:00	13:00	
4B	Regroup & Technical Zone - Out / Service - In				0:15	13:15	
<b>SERVICE B - Mikolajki, Hotel Golebiewski</b>		<b>(64,06)</b>	<b>(182,42)</b>	<b>(246,48)</b>	<b>0:30</b>		
4C	Service - Out					13:45	
<b>RZ</b>	Refuel - Service Park Mikolajki						
<b>4</b>	Distance to next refuel	(35,36)	(84,87)	(120,23)			
5	Pietrasze		61,60	61,60	1:22	15:07	
<b>SS-5</b>	<b>Swietajno 2</b>	<b>18,20</b>				<b>15:10</b>	
6	Gize		16,97	35,17	0:42	15:52	
<b>SS-6</b>	<b>Olecko 2</b>	<b>17,16</b>				<b>15:55</b>	
<b>RZ</b>	Refuel - Olecko (6,3 km after SS-6 Finish)						
<b>5</b>	Distance to next refuel	(31,20)	(98,35)	(129,55)			
7	Szeszki		21,03	38,19	0:52	16:47	
<b>SS-7</b>	<b>Wieliczki 2</b>	<b>28,70</b>				<b>16:50</b>	
8	Sady		82,12	110,82	2:00	18:50	
<b>SS-8</b>	<b>Mikolajki Arena 2</b>	<b>2,50</b>				<b>19:00</b>	
8A	Parc ferme & Technical Zone - In		0,85	3,35	0:15	19:15	
8B	Parc ferme & Technical Zone - Out / Flexi Service - In			min.	0:10		
<b>FLEXI SERVICE C - Mikolajki, Hotel Golebiewski</b>		<b>(66,56)</b>	<b>(182,57)</b>	<b>(249,13)</b>	<b>0:45</b>		
8C	Flexi service - Out (early check-in permitted)						
8D	Parc ferme - In (early check-in permitted)		0,65	0,65	0:05		
<i>All cars must be returned to Parc Ferme no later than</i>						<b>23:40</b>	
<b>Leg 1 totals</b>		<b>133,12</b>	<b>372,09</b>	<b>505,21</b>			

Sunset: 21:00

Section 2

Section 3

## Leg 2, Sections 4,5,6 Sunday, 20th June 2021

TC SS	Location	SS distance	Liaison distance	Total distance	Target time	First car due
8E	Parc ferme - Out / Service - In					07:25
<b>SERVICE D - Mikolajki, Hotel Golebiewski</b>		<b>(0,00)</b>	<b>(0,65)</b>	<b>(0,65)</b>	<b>0:15</b>	
8F	Service - Out					07:40
<b>RZ 6</b>	Refuel - Service Park Mikolajki Distance to next refuel	<b>(24,89)</b>	<b>(34,41)</b>	<b>(59,30)</b>		
9	Sady		0,57	0,57	0:07	07:47
<b>SS-9</b>	<b>Mikolajki MAX 1</b>	<b>9,34</b>				<b>07:50</b>
10	Mragowo		23,24	32,58	0:42	08:32
<b>SS-10</b>	<b>gm. Mragowo 1</b>	<b>15,55</b>				<b>08:35</b>
10A	Regroup & Technical Zone - In		10,60	26,15	0:40	09:15
10B	Regroup & Technical Zone - Out / Service In				0:30	09:45
<b>SERVICE E - Mikolajki, Hotel Golebiewski</b>		<b>(24,89)</b>	<b>(34,41)</b>	<b>(59,30)</b>	<b>0:30</b>	
10C	Service - Out					10:15
<b>RZ 7</b>	Refuel - Service Park Mikolajki Distance to next refuel	<b>(24,89)</b>	<b>(119,81)</b>	<b>(144,70)</b>		
11	Sady		0,57	0,57	0:07	10:22
<b>SS-11</b>	<b>Mikolajki MAX 2</b>	<b>9,34</b>				<b>10:25</b>
12	Mragowo		23,24	32,58	0:42	11:07
<b>SS-12</b>	<b>gm. Mragowo 2</b>	<b>15,55</b>				<b>11:10</b>
<b>RZ 8</b>	Refuel - Chorzele (96,0 km after SS-12 Finish) Distance to next refuel	<b>(19,86)</b>	<b>(146,89)</b>	<b>(166,75)</b>		
13	Rudno		121,57	137,12	2:22	13:32
<b>SS-13</b>	<b>Przasnysz</b>	<b>17,90</b>				<b>13:35</b>
13A	Regroup - In		111,70	129,60	2:37	16:12
13B	Regroup - Out				1:10	17:22
14	Warszawa		4,33	4,33	0:30	17:52
<b>SSS-14</b>	<b>Rally Poland 100th anniversary</b>	<b>1,96</b>				<b>18:00</b>
14A	Finish - Holding - In (early check-in permitted)		5,29	7,25	0:30	18:30
	<b>Ceremonial Finish - Warszawa</b>					<b>19:00</b>
<b>Leg 2 totals</b>		<b>69,64</b>	<b>301,11</b>	<b>370,75</b>		

Sunset 21:00

Totals of the Rally				
	SS	Liaison	Total	%
LEG 1 (Sections 1,2,3)	133,12	372,09	505,21	26,3%
LEG 2 (Sections 4,5,6)	69,64	301,11	370,75	18,8%
<b>TOTALS - 14 SSs</b>	<b>202,76</b>	<b>673,20</b>	<b>875,96</b>	<b>23,1%</b>

TC - 0	Service - Out	Distance:	Leg:	1	
					TC - 1
		Average	12,44 km/h	Time allowed:	27 min
Distance		Information			Distance
Total	Partial	Direction			Regress.
0,00	0,00		<b>TC - 0</b>    N53° 48,287' E21° 33,091'	5,60	
0,20	0,20		<b>DESIGNATED REFUELLING STATION</b> Wyznaczona stacja paliw 	5,40	
1,02	0,82			4,58	
1,57	0,55			4,03	
1,75	0,18			3,85	
<b>0,11</b>	<b>0,11</b>				



TC- 0	Service - Out	Distance:	Leg:	1
TC- 1	Sady	5,60 km	Section:	1
		Average	Time allowed:	27 min
		12,44 km/h	Distance Regress.	3,74 → 3,71
		Information		
		Direction		
		Distance		
Total	Partial			
1,86	0,11			
1,89	0,03			

**Ceremonial Start**  
**Mikolajki Main Square**

GPS: N53 48.037 E21 34.358


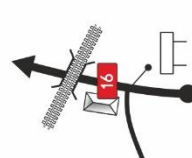



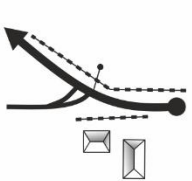
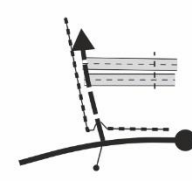

  

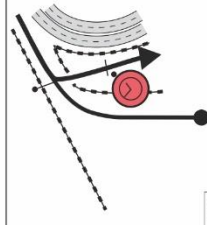


<b>0,03</b>	!	↑	
-------------	---	---	--

TC- 0	Service - Out	Distance:	Leg:	1
TC- 1	Sady	5,60 km	Section:	1
		Average	Time allowed:	27 min
		12,44 km/h	Distance Regress.	
		Information		
		Direction		
		Distance		
Total	Partial			
1,92	0,03			3,68
2,03	0,11			3,57
2,23	0,20			3,37
2,39	0,16			3,21
2,82	0,43			2,78
				<b>0,22</b>

<b>0,22</b>	Page-27b-New	ORLEN 77. Rally Poland 2021	
-------------	--------------	-----------------------------	--

TC - 0		Service - Out		Distance:		Leg:	
TC - 1		Sady		5,60 km		Section: 1	
				Average		Time allowed: 27 min	
				12,44 km/h			
Distance		Direction		Information		Distance Regress.	
Total	Partial						
3,04	0,22					2,56	
3,55	0,51					2,05	
4,42	0,87					1,18	
4,70	0,28					0,90	
5,42	0,72			ON TO GRAVEL NA SZUTER		0,18	
<b>0,18</b>							

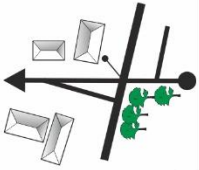
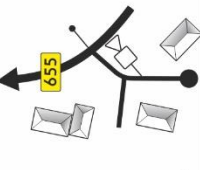

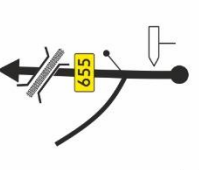

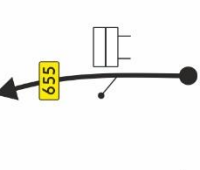

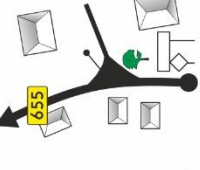

TC - 0		Service - Out		Distance:		Leg:	
TC - 1		Sady		5,60 km		Section: 1	
				Average		Time allowed: 27 min	
				12,44 km/h			
Distance		Direction		Information		Distance Regress.	
Total	Partial						
5,60	0,18					0,00	
		21					
				<b>CONTINUE</b>		Page 1-29	



TC- 3/6	Gize	Distance:	Leg:	1
TC- 4/7	Szeszki	38,19 km	Section:	2/3
		Average:	Time allowed:	52 min
		44,07 km/h	Information	Distance Regress.
		Direction		
		Total		
		Partial		
23,40	0,12			14,79

TC- 3/6	Gize	Distance:	Leg:	1
TC- 4/7	Szeszki	38,19 km	Section:	2/3
		Average:	Time allowed:	52 min
		44,07 km/h	Information	Distance Regress.
		Direction		
		Total		
		Partial		
20,91	0,11			17,28
22,54	1,63		<b>DESIGNATED REFUELLING STATION</b> Wyznaczona stacja paliw 	15,65
22,75	0,21			15,44
22,97	0,22			15,22
23,28	0,31			14,91
0,12				



TC - 3/6		Size	Distance:		Leg:
TC - 4/7		Szeszki	38,19 km		Section: 2/3
			Average:		Time allowed: 52 min
			44,07 km/h		Distance Regress.
Distance		Direction		Information	
Total	Partial				
23,67	<b>0,27</b>		33		14,52
24,91	<b>1,24</b>		34		13,28
25,82	<b>0,91</b>		35		12,37
30,68	<b>4,86</b>		36		7,51
30,91	<b>0,23</b>		37		7,28
<b>1,53</b>					