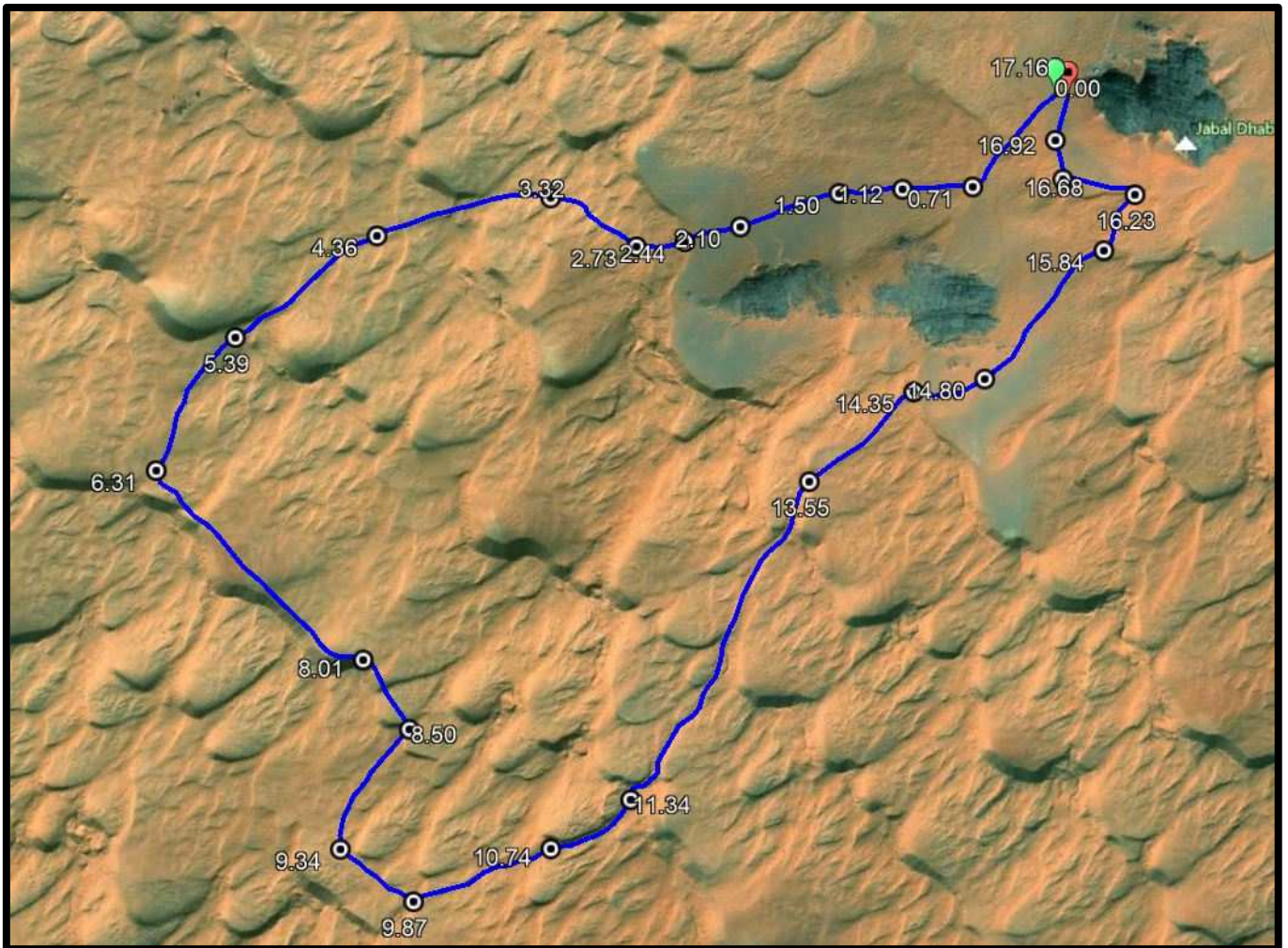
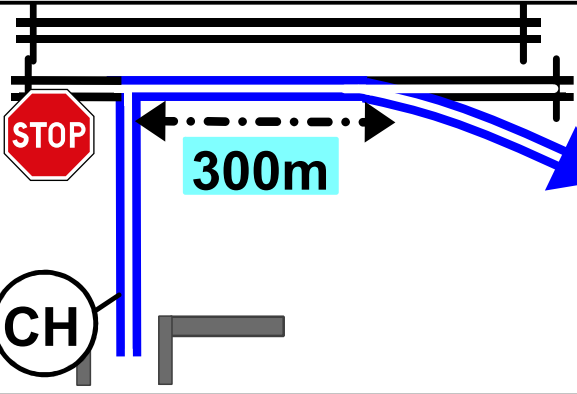
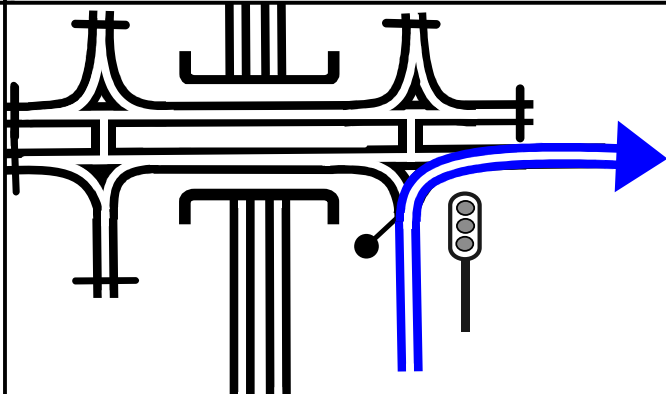
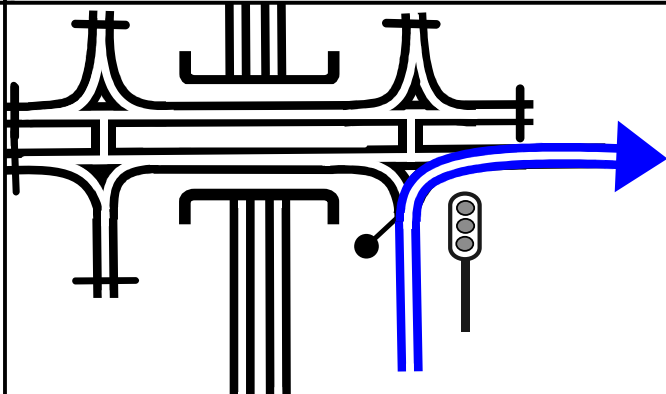
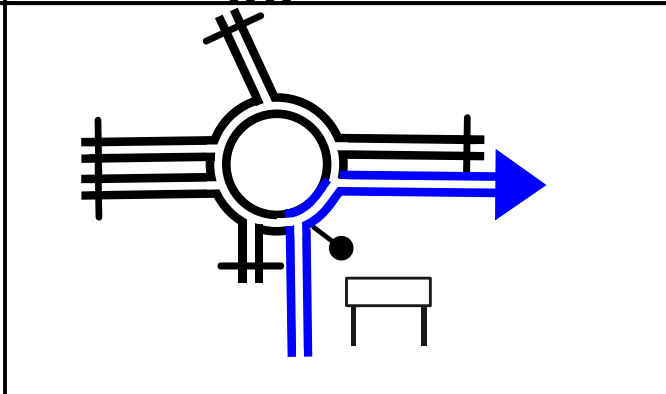
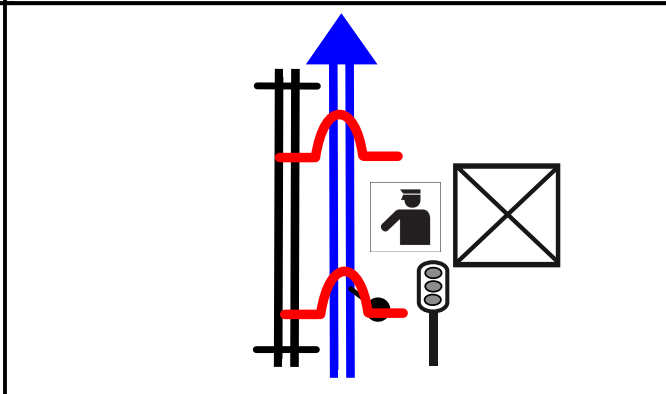
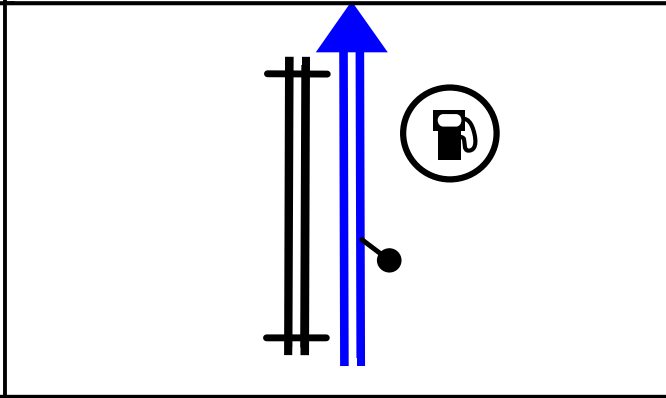


ROAD BOOK

TEST

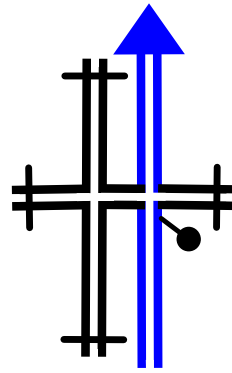
CARS/BIKES/TRUCKS



1	RALLY HAIL / TEST / ROAD SECTION A	Km : 48,40
<p>0,00</p>		<p>ET à 300m</p> <p>EXIT</p> <p>N 27°39.643 E 41°43.528</p>
<p>0,00</p>		
<p>1,30</p>		
<p>8,46</p>		<p>JUBBAH</p>
<p>24,70</p>		<p>HALTE</p> <p>POLICE</p>
<p>26,55</p>		<p>91 D</p>

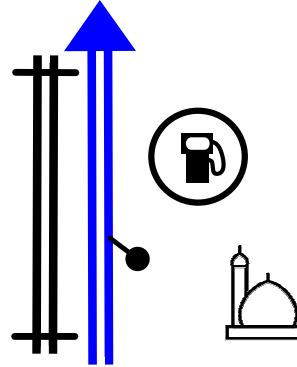
NEXT 9,63

36,18



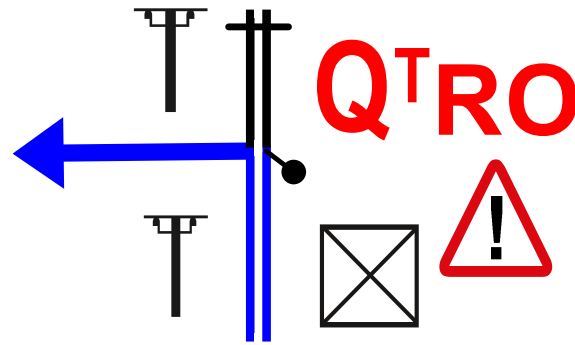
9,63

38,64



2,46

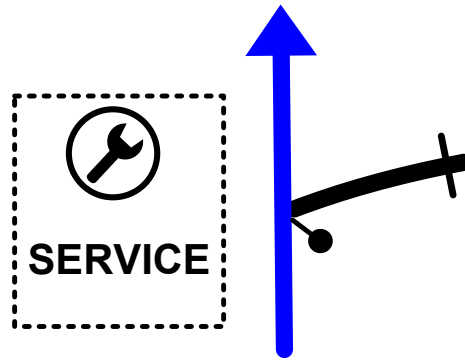
46,85



8,21

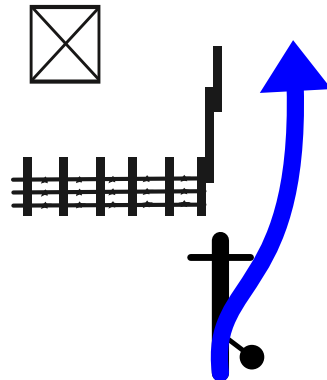
N 27°47.826
E 41°20.516

47,47



0,62

47,78



0,31

NEXT 0,62

3

RALLY HAIL / TEST / ROAD SECTION A

Km : 48,40

48,40



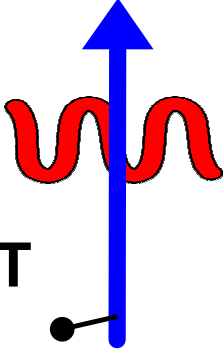
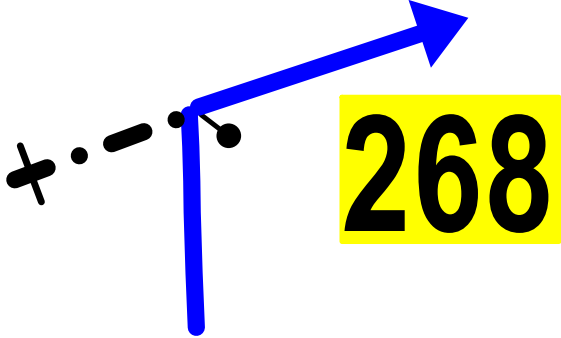
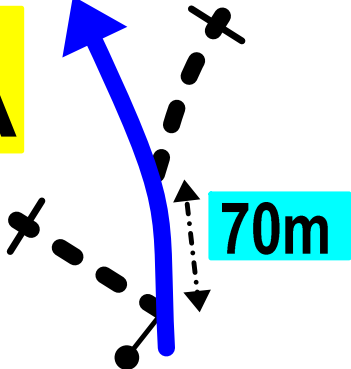
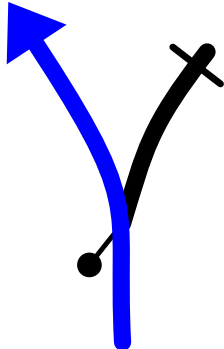
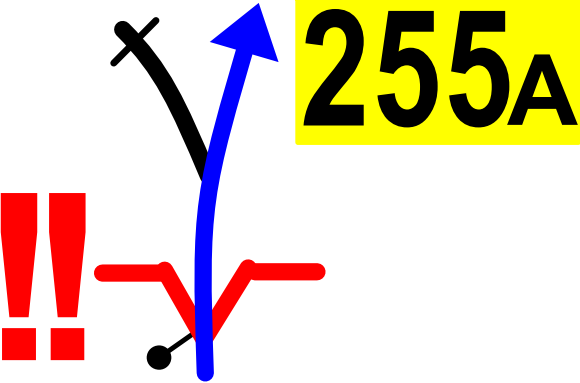
**EMERGENCY
PHONE
966508812154**

0,62

**START
TEST**

N 27°47.077
E 41°20.184

NEXT

1	RALLY HAIL / TEST / SS		Km : 16,93
0,00	222A  START TEST		START TEST P-√SA N 27°47.062 E 41°20.159
0,00			
0,71			P-√ TRACES
0,71			
1,12	267A 		
0,41			
1,50	251A 		
0,38			
<u>2,10</u>			
0,60			N 27°46.653 E 41°19.051

NEXT 0,34


2

RALLY HAIL / TEST / SS

Km : 16,93

2,44

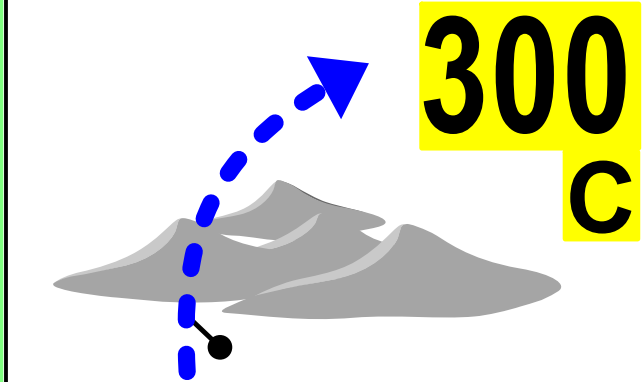
0,34 ↓



HP/DN

2,73

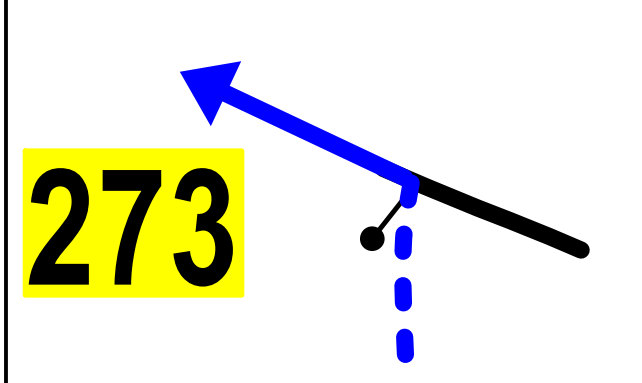
0,29



HP/DN

3,32

0,59



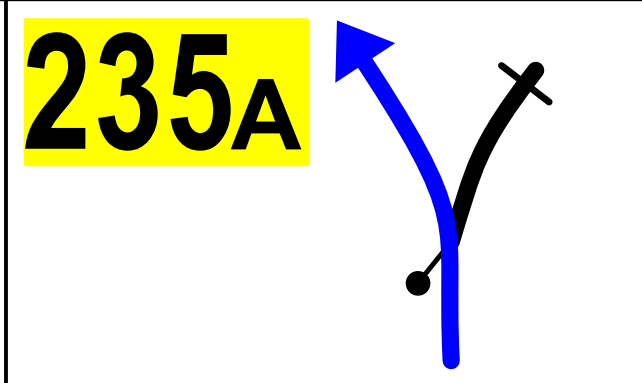
ET à 250m

OBLIC

254A

4,36

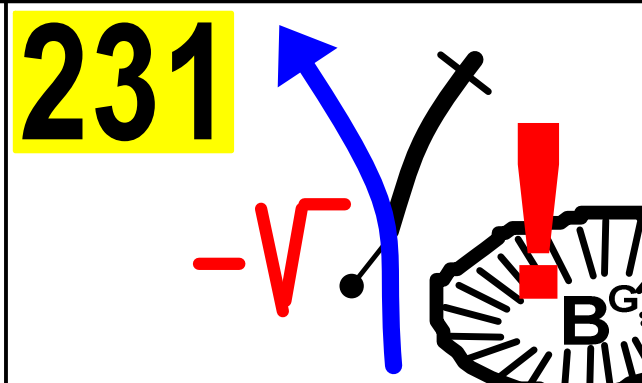
1,04



N 27°46.622
E 41°17.765

5,39

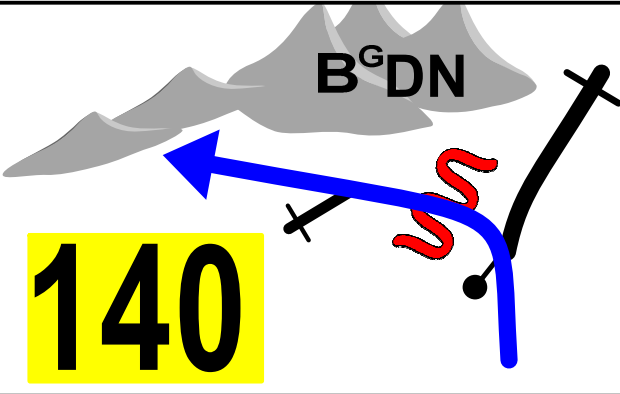
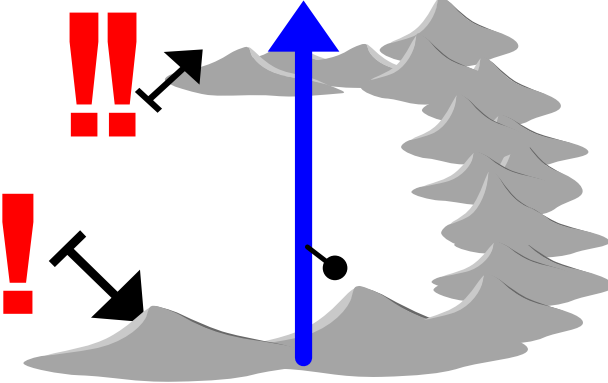
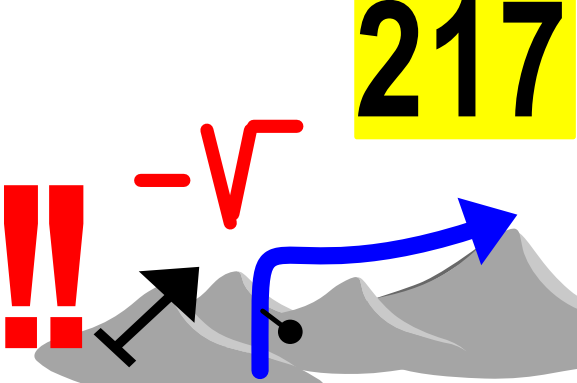
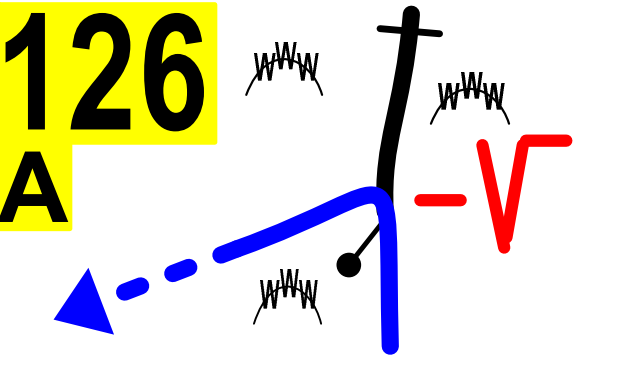
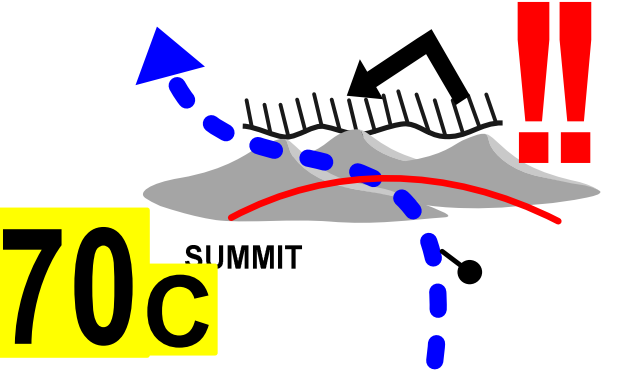
1,03



ET
211A

TJS SPP

NEXT 0,92

3	RALLY HAIL / TEST / SS	Km : 16,93
6,31		ET 132A LONG DN N 27°45.887 E 41°16.985
0,92	140	
<u>8,01</u>		
1,70	217	
<u>8,50</u>		SUR CRÊTE N 27°45.079 E 41°17.883
0,49	126 A	HP/DN N 27°44.703 E 41°17.639
9,34		
<u>9,87</u>		HP/DN
0,53	70c	

NEXT 0,87

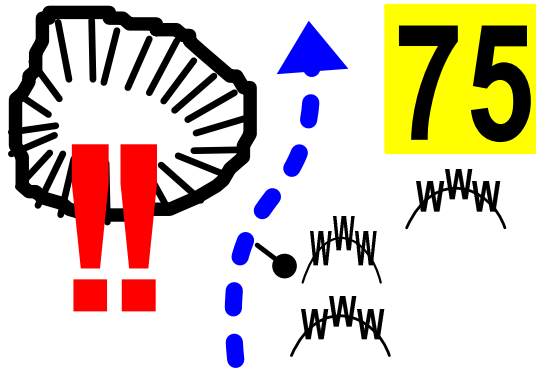
DANGER 2

4

RALLY HAIL / TEST / SS

Km : 16,93

10,74



ET à 330m

42 DN



0,87

11,34

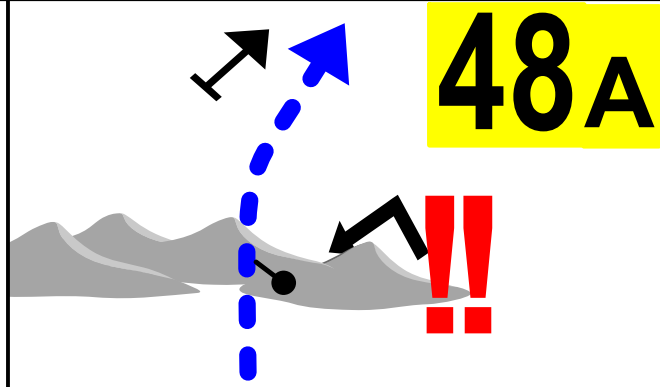


ET SUR CRÊTE

N 27°44.860
E 41°18.666

0,60

13,55



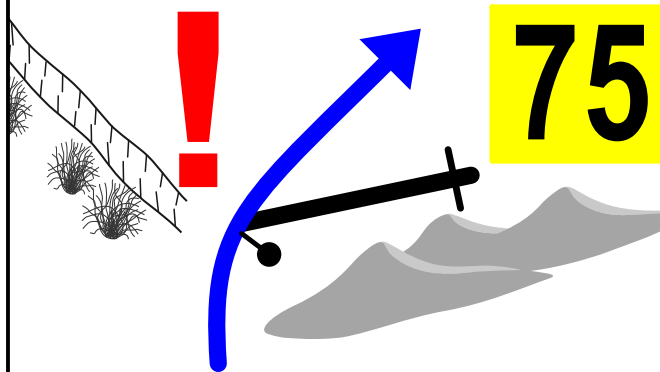
HP
ET P-√

TRACES

N 27°45.856
E 41°19.296

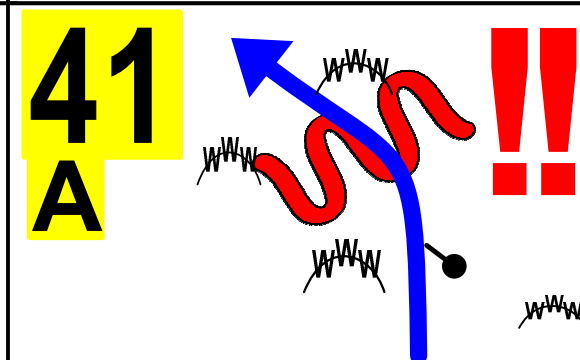
2,21

14,35



0,80

14,80

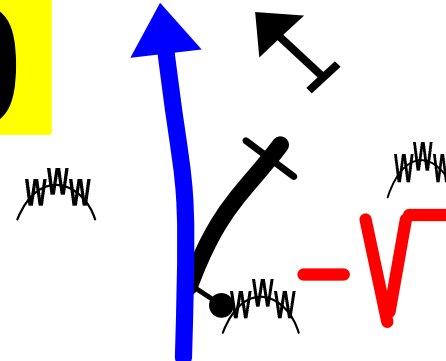
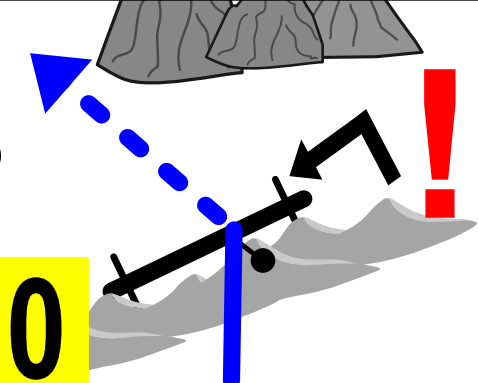

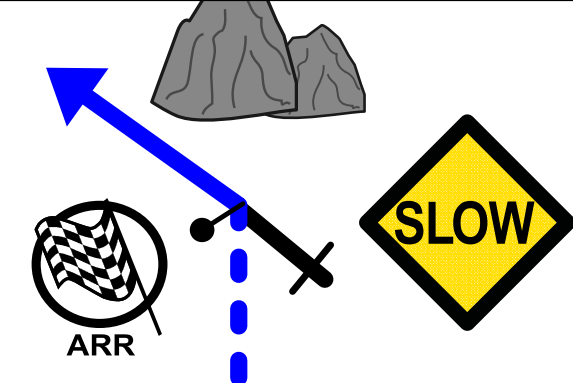
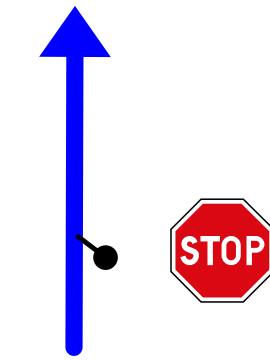



w!
/300m

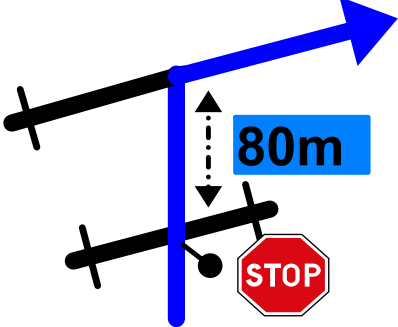

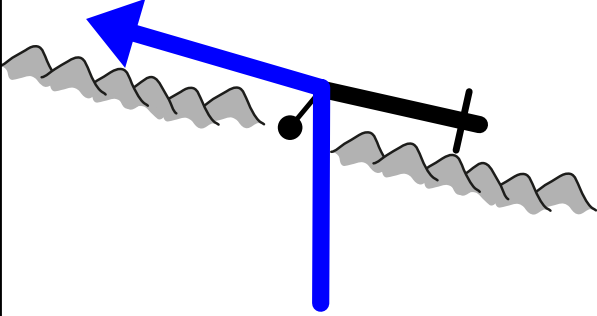
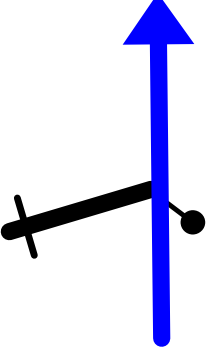
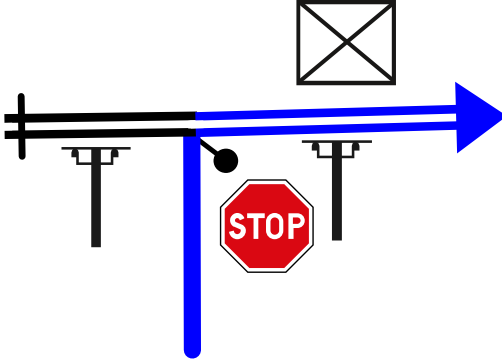
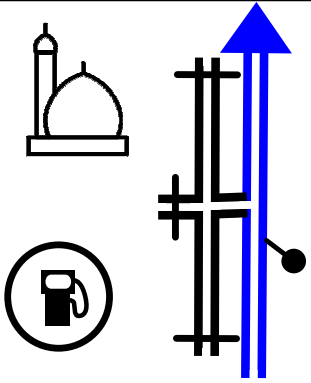






0,45

NEXT 1,04

5	RALLY HAIL / TEST / SS	Km : 16,93
15,84	19 	ET 29A P-V TRACES
1,04		
16,22	HP 	N 27°46.755 E 41°20.447
0,38	330 	
16,63		N 27°46.948 E 41°20.352
0,41		
16,93		 N 27°47.070 E 41°20.242
0,30		

NEXT

1	RALLY HAIL / TEST / ROAD SECTION B	Km : 50,79
0,00		 N 27°47.071 E 41°20.240
0,00		
0,59		
0,59		
0,89		
0,30		
1,51		RO
0,62		
9,72		   
8,21		

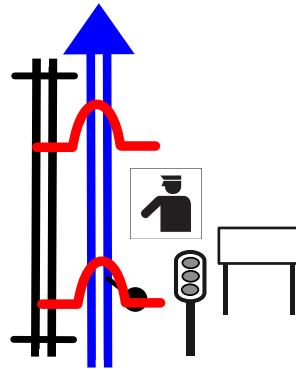

NEXT 13,91

2

RALLY HAIL / TEST / ROAD SECTION B

Km : 50,79


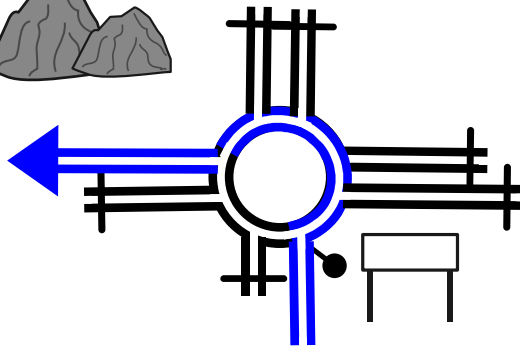
23,63



POLICE

13,91

39,87

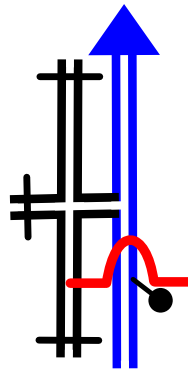


AL QUOTA

16,24

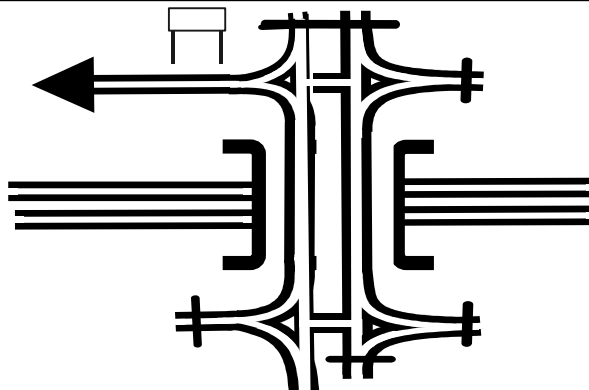
N 27°38.310
E 41°39.407

44,04



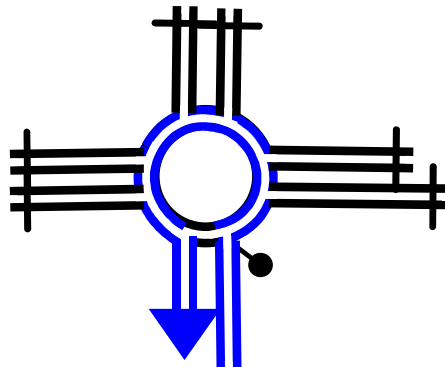
4,17

47,14



3,10

49,48



"U"TURN

2,34

NEXT 1,18

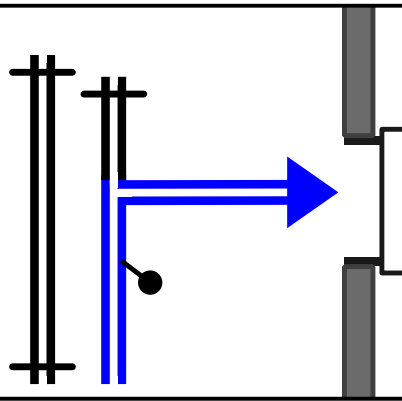
3

RALLY HAIL / TEST / ROAD SECTION B

Km : 50,79


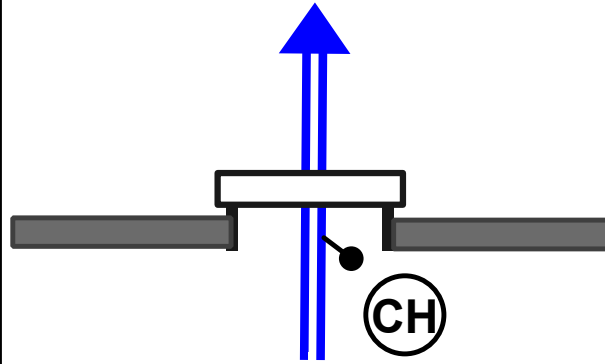
50,66

1,18



50,79

0,13



N 27°39.647
E 41°43.529

NEXT