

Data: **26.05.2021r.**

Czas: **22:00**

Temat: **Komunikat nr 1**

Dokument: **1.1**

Od: *Dyrektora Rajdu*

Do: *Wszystkich Zawodników/Członków Załóg*

Ilość stron **4**

Załączniki: **1**

**1. Zmiany w Księżce Drogowej:**

Z powodu zmiany lokalizacji Parku Serwisowego zmienia się odpowiednio Księżkę Drogową:

*Zmiany w KD Załącznik 1*

*Dyrektor Rajdu*

*Ryszard Krawczyk*

*Załącznik 1*

Zmiana 1 dotyczy dojazdu z Serwisu do OS 1, 3, 5

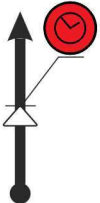

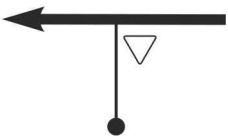






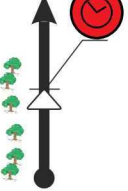

**Było:**

TC 0   2C   4C		Serwis OUT	DISTANCE:		DAY:	1
TC 1   3   5		Świdnica	1,95 km		SECTION:	1
SPECIAL STAGE			AVERAGE	TIME ALLOWED		
			12 km/h	10 min.		
DISTANCE		DIRECTION	INFORMATION	DISTS		REGRESS
TOTAL	PARTIAL					
0,00	<b>0,00</b>	 1	 TC 0 TC 2C ALT: 216 m			1,95
0,26	<b>0,26</b>	 2		 		1,69
0,92	<b>0,66</b>	 Salon samochodowy Honda 3		 skrz. Wroclawska - Esperantystów		1,03
1,95	<b>1,03</b>	 4	 TC 1 TC 3 ALT: 207 m			0,00

0,07

PAGE 1-01

Jest:

<b>TC 0   2C   4C   Serwis OUT</b>		<b>DISTANCE:</b>		DAY:	<b>1</b>												
<b>TC 1   3   5   Świdnica</b>		<b>1,95 km</b>		SECTION:	<b>1</b>												
<b>SPECIAL STAGE</b>		AVERAGE		TIME ALLOWED													
		<b>12 km/h</b>		<b>10 min.</b>													
DISTANCE		DIRECTION	INFORMATION	DISTANS REGRESS													
TOTAL	PARTIAL																
0,00	<b>0,00</b>	 1	 TC 0 TC 2C TC 4C	<table border="1"> <tr><td>GN</td><td>50</td><td>50</td><td>54.8</td></tr> <tr><td>PE</td><td>16</td><td>30</td><td>30.1</td></tr> <tr><td>S</td><td colspan="3">ALT: 216 m</td></tr> </table>	GN	50	50	54.8	PE	16	30	30.1	S	ALT: 216 m			2,57
GN	50	50	54.8														
PE	16	30	30.1														
S	ALT: 216 m																
0,46	<b>0,46</b>	 2	 skrz. Inżynierska - Przemysłowa		2,11												
1,54	<b>0,46</b>	 3			1,02												
1,54	<b>0,46</b>	<p>Salon samochodowy </p>  4	 skrz. Wrocławska - Częstochowska		1,02												
2,57	<b>1,03</b>		 TC 1 TC 3 TC 5	<table border="1"> <tr><td>GN</td><td>50</td><td>51</td><td>48.6</td></tr> <tr><td>PE</td><td>16</td><td>30</td><td>44.7</td></tr> <tr><td>S</td><td colspan="3">ALT: 207 m</td></tr> </table>	GN	50	51	48.6	PE	16	30	44.7	S	ALT: 207 m			0,00
GN	50	51	48.6														
PE	16	30	44.7														
S	ALT: 207 m																

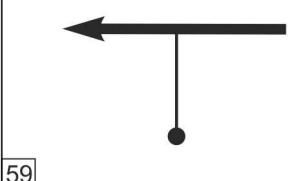
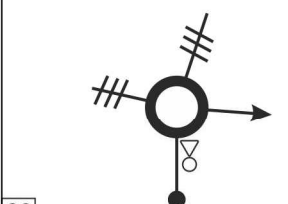
0,07

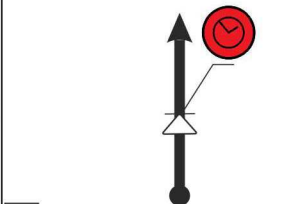

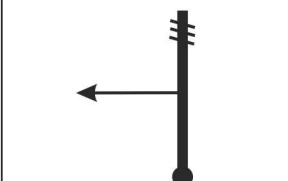
Strona 1

PAGE 1-01

Zmiana 2 dotyczy dojazdu z OS 2, 4, 6 do Serwisu

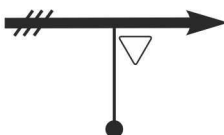

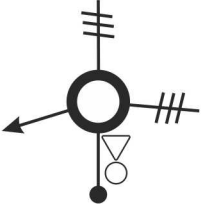
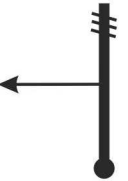
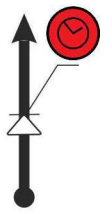

**Było:**

30,06	<b>0,51</b>			0,69
		59	skrz. Jodłowa - Kopernika	
30,11	<b>0,05</b>			0,64
		60	w ul. Kliczkowską	
0,62		PAGE 3-13		

30,73	<b>0,62</b>		 TC 2A TC 4A TC 6A	<table border="1" data-bbox="973 1052 1133 1120"> <tr> <td>G</td> <td>N</td> <td>50</td> <td>50</td> <td>50.5</td> </tr> <tr> <td>P</td> <td>E</td> <td>16</td> <td>30</td> <td>16.1</td> </tr> <tr> <td>S</td> <td colspan="4">ALT: 216 m</td> </tr> </table>	G	N	50	50	50.5	P	E	16	30	16.1	S	ALT: 216 m				0,02
G	N	50	50	50.5																
P	E	16	30	16.1																
S	ALT: 216 m																			
		61																		
30,75	<b>0,02</b>			regrouping / komascja	0,00															
		62																		
		PAGE 3-14																		

Jest:

<b>TC</b>	<b>2   4   6</b>	<b>Walim</b>	<b>DISTANCE:</b>	<b>DAY:</b>	<b>1</b>
<b>TC</b>	<b>2A   4A   6A</b>	<b>Świdnica - Komasaća IN</b>	<b>32,32 km</b>	<b>SECTION:</b>	<b>1</b>
<b>SPECIAL STAGE</b>			<b>AVERAGE</b>	<b>TIME ALLOWED</b>	
<b>Walim 1   2   3</b>			<b>44 km/h</b>	<b>42 min.</b>	
DISTANCE		DIRECTION	INFORMATION	DISTANS	
TOTAL	PARTIAL			REGRESS	

30,06	<b>0,51</b>			2,26												
		59	skrz. Jodłowa - Kopernika													
30,63	<b>0,57</b>			1,69												
		60														
31,18	<b>1,15</b>			0,02												
		61	do serwisu													
32,32	<b>0,54</b>		 TC 2A TC 4A TC 6A	0,00												
		62	<table border="1"> <tr> <td>GN</td> <td>50</td> <td>50</td> <td>54.5</td> </tr> <tr> <td>PE</td> <td>16</td> <td>30</td> <td>27.0</td> </tr> <tr> <td>S</td> <td colspan="3">ALT: 216 m</td> </tr> </table>	GN	50	50	54.5	PE	16	30	27.0	S	ALT: 216 m			
GN	50	50	54.5													
PE	16	30	27.0													
S	ALT: 216 m															