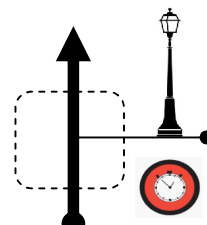


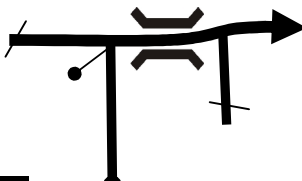
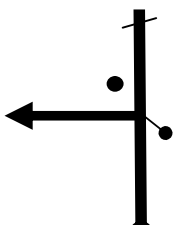

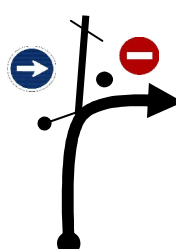

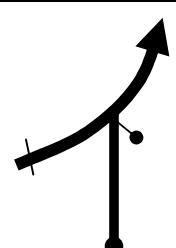
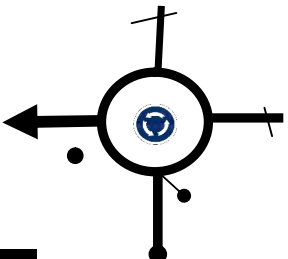

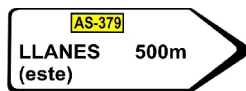
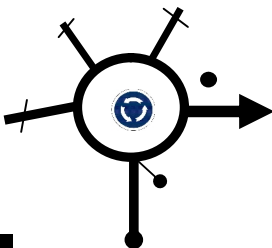





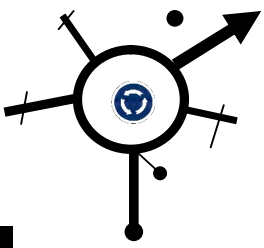






7º Rallye Villa de Llanes Histórico

DISTANCIA		DIRECCIÓN	INFORMACIÓN	Km a CH
TOTAL	PARCIAL			
0,000	0,000		 Marques de Canillejas N 43°25'10" W 04°45'14"	 3,130
0,020	0,020		Calle del Muelle	3,110
0,490	0,470		LLN-7 	2,640
0,720	0,230		LLN-7 	2,410
0,770	0,050		LLN-7	2,360

7º Rallye Villa de Llanes Histórico

DISTANCIA		DIRECCIÓN	INFORMACIÓN	Km a CH
TOTAL	PARCIAL			
1,310	0,540		 <p>AS-379</p> 	1,820
1,820	0,510		 <p>AS-379</p> 	1,310
2,840	1,020		 <p>AS-379</p> 	0,290
2,970	0,130		 <p>LLN-6</p> 	0,160
3,130	0,160		<p>LLN-6</p> <p>N 43°24'16" W 04°45'43"</p> 	0,000
		10 Inicio Calibración		

7º Rallye Villa de Llanes Histórico



Inicio Calibración
LLN-6 Llanes - La Pereda



Fin Calibración
LLN-7 Pancar

DISTANCIA		DIRECCIÓN	INFORMACIÓN	Km a CH
TOTAL	PARCIAL			
0,000		<p>1</p> <p>Inicio Calibración</p>	<p>LLN-6 N 43°24'16" W 04°45'43"</p>	4,963
2,2..		<p>2</p>	<p>LLN-7</p>	
4,963		<p>3</p> <p>Fin Calibración</p>	<p>LLN-7 N 43°24'45" W 04°45'55"</p>	0,000

