




Legend


-  Municipal Boundary
-  Hydrology
-  FEMA Floodplains- March 16, 2015

March 16, 2015 FEMA Mapping
DOYLESTOWN BOROUGH, BUCKS COUNTY, PA

 **GILMORE & ASSOCIATES, INC.**
ENGINEERING & CONSULTING SERVICES
65 E. BUTLER AVE. SUITE 100, NEW BRITAIN, PA 18901-5106 - (215) 345-4330
www.gilmore-assoc.com

JOB NO: 15-01009

DATE: JULY 2015



Source: Esri, DigitalGlobe, GeoEye, —, IGN, USDA, USGS, AEX, GeoEye, AeroGRID, IGN, SRTM, and the GIS User Community