






Legend

-  Municipal Boundary
-  Hydrology
-  FEMA Floodplains- March 24, 2015 DRAFT

**March 24, 2015
DRAFT FEMA Mapping
DOYLESTOWN BOROUGH, BUCKS COUNTY, PA**

GILMORE & ASSOCIATES, INC.
ENGINEERING & CONSULTING SERVICES
65 E. BUTLER AVE. SUITE 100, NEW BRITAIN, PA 18901-5106 - (215) 345-4330
www.gilmore-assoc.com

JOB NO: 15-01009 DATE: JULY 2015 

Source: Esri, DigitalGlobe, GeoEye, AeroCast, USDA, USGS, AEX, GeoEye, AeroCast, IGN, SPP, Swire, and the GIS User Community