Local Area Team - North Sector

York Summary

• York has 209,893 residents with 5.7% from a black and minority ethnic community group. 83.9% are in good health, with 15.3% stating that they have some limitation in day to day activities.

• 66% own their own home, either outright or with a mortgage, 18% are private renters and 14% are social tenants. There are 7,540 Council Houses in York.

• 73.5% of residents have a Level 1 - 4 qualification, of which 62.9% are, at least, qualified to Level 2, but 18.0% have no qualifications at all.

• 10.0% of children are in child poverty (7.7% of children live in a household where a parent or guardian claims an out-of-work benefit) and there are 8.9% of households in fuel poverty.

• 1.3% of the working population (aged 16-64) claim out of work benefits (either Job Seekers Allowance or Universal Credit)

Local Area Team - North Sector

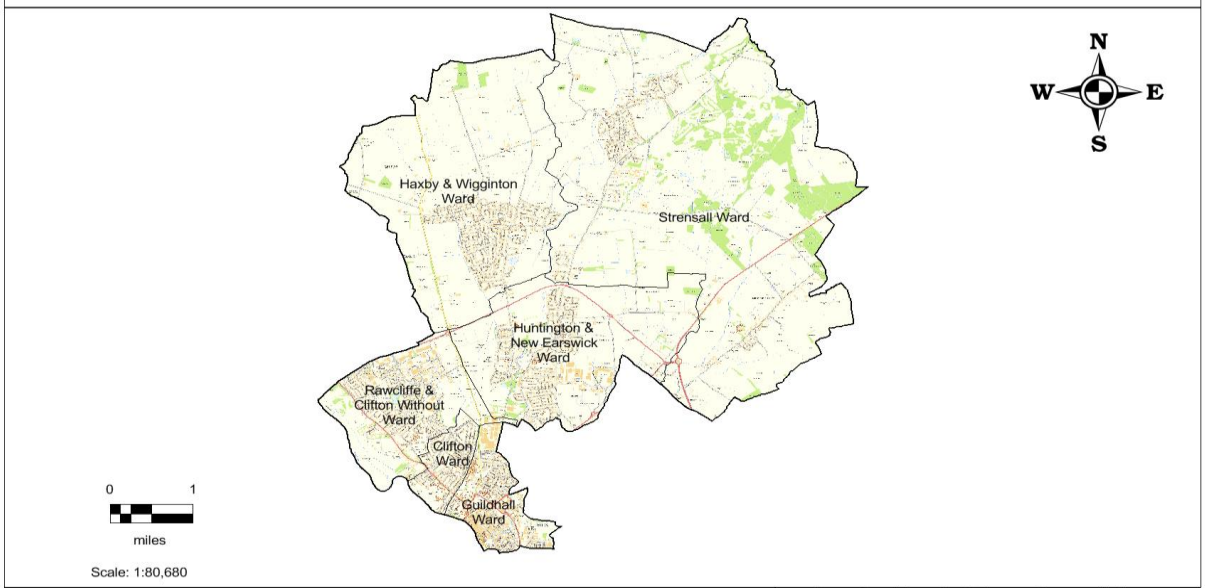

Produced by
Business Intelligence Hub

Created 14/10/2016

Reproduced from the Ordnance Survey with the Permission of the Controller of Her Majesty's Stationery Office © Crown copyright. Unauthorised reproduction infringes Crown copyright and may lead to prosecution or civil proceedings. City of York Council 100020818 2010.

North Sector Summary

Includes the following wards: Clifton, Guildhall, Haxby and Wigginton, Huntington and New Earswick, Rawcliffe and Clifton Without and Strensall.

• The North Sector has 72,409 residents with 5.1% from a black and minority ethnic community group. 83.1% are in good health, with 16.4% stating that they have some limitation in day to day activities.

• 66% own their own home, either outright, with a mortgage or shared ownership, 18% are private renters and 15% are social tenants. There are no Council Houses.

• 72.3% of residents have a Level 1 - 4 qualification, of which 61.2% are, at least, qualified to Level 2, but 19.1% have no qualifications at all.

• 8.8% of children are in child poverty (7.3% of children live in a household where a parent or guardian claims an out-of-work benefit and there are 8.6% of households in fuel poverty.

• 1.3% of the working population (aged 16-64) claim out of work benefits (either Job Seekers Allowance or Universal Credit)

Local Area Team - North Sector

Population by Age

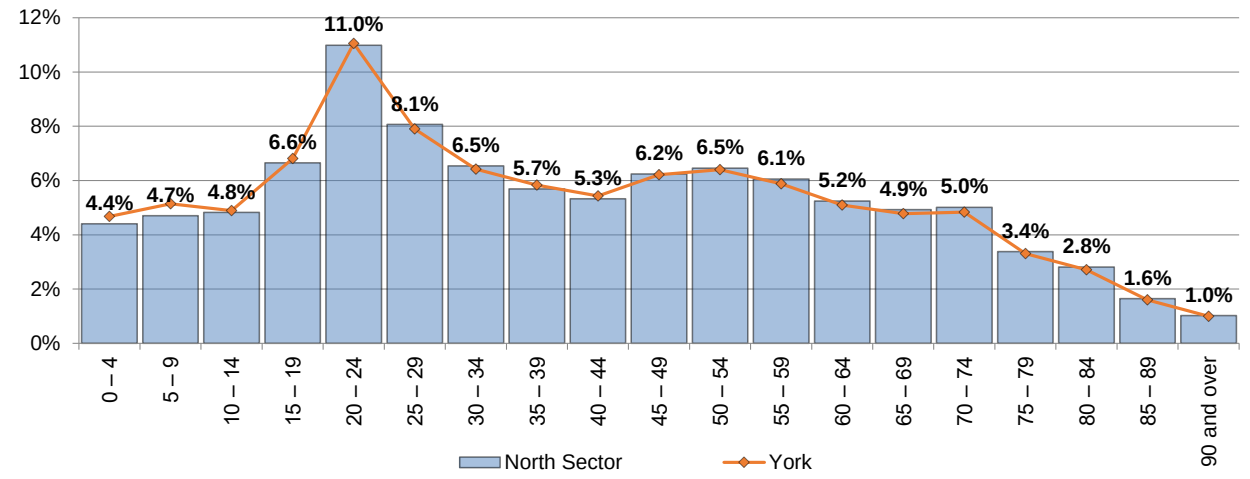

Source: ONS - 2018 Ward population estimates

Census 2011 Update

Gender

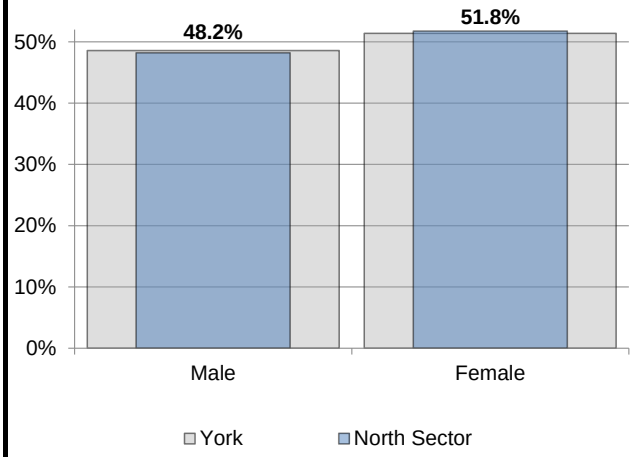

Source: Census 2011

Marital Status

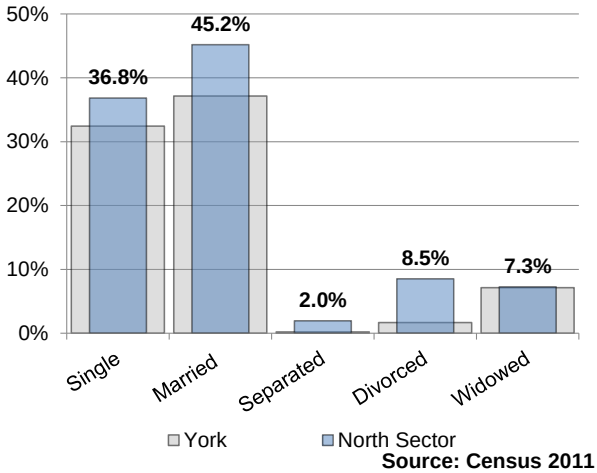

Source: Census 2011

Ethnicity

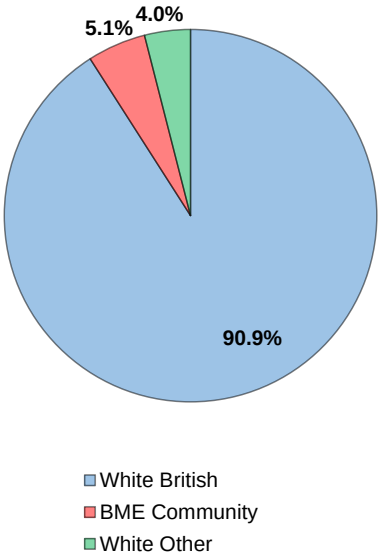

BME Community
(does not include White British or White Other)

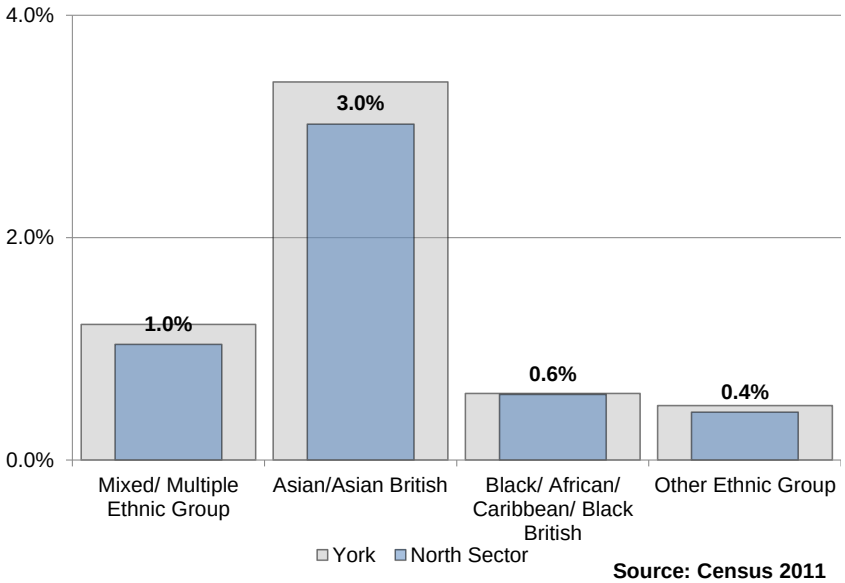

Source: Census 2011

Local Area Team - North Sector

Religion

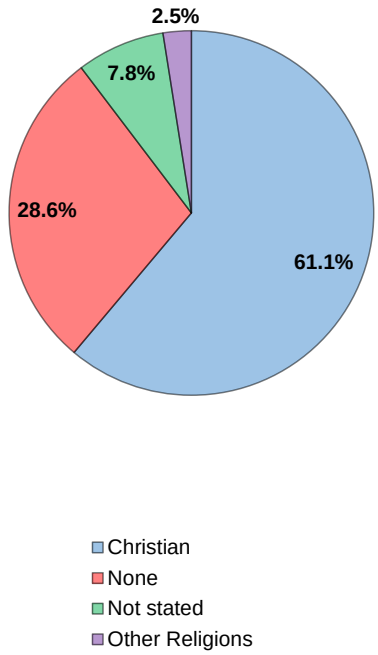

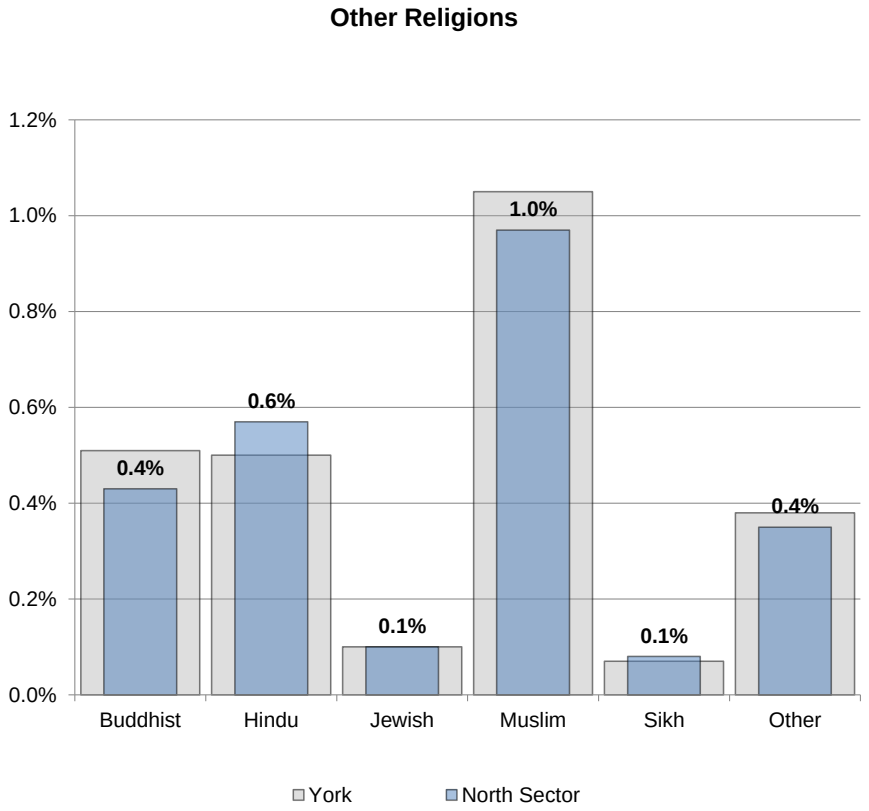

Source: Census 2011

Hours Worked

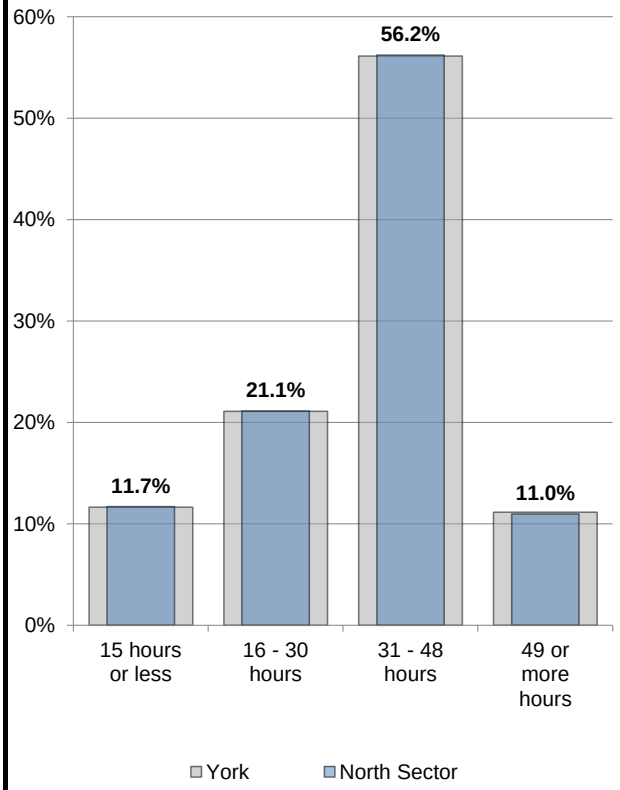

Source: Census 2011

Qualifications

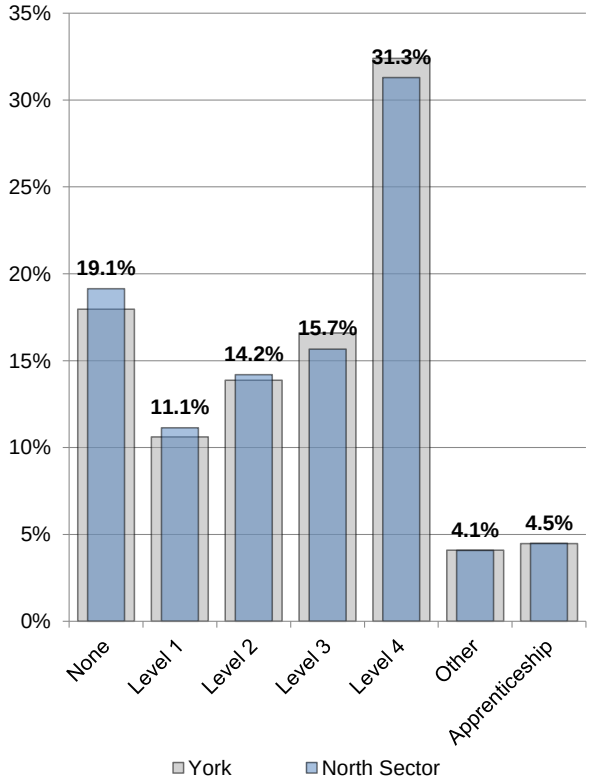

Source: Census 2011

Local Area Team - North Sector

Industry

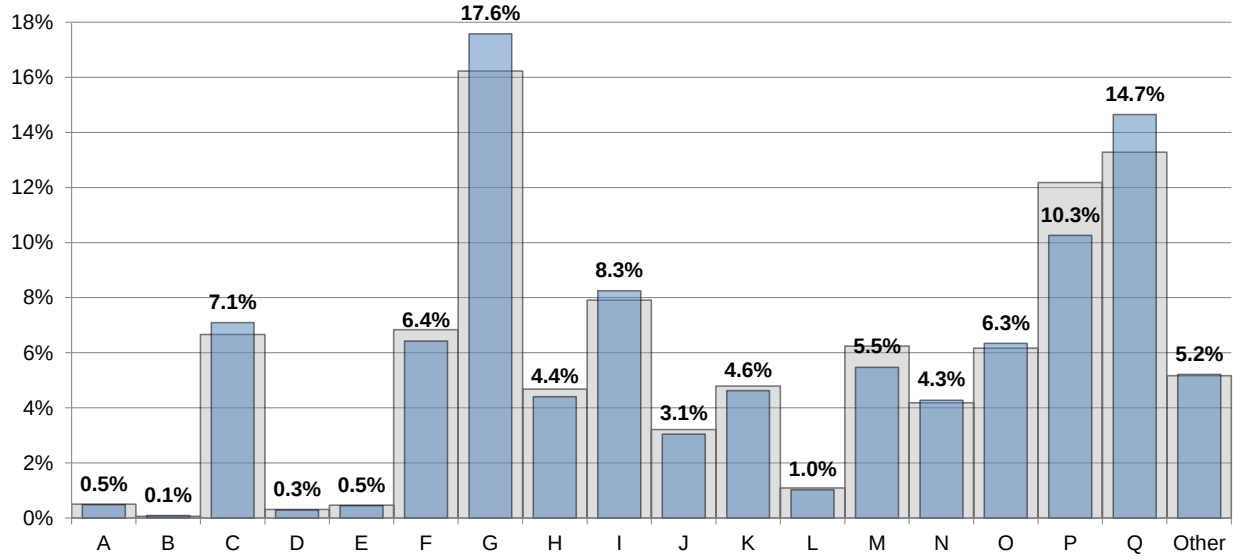

A: Agriculture, forestry and fishing, B: Mining and quarrying, C: Manufacturing, D: Electricity, gas, steam and air condition ing supply, E: Water supply; sewerage, waste management and remediation activities, F: Construction

G: Wholesale and retail trade; repair of motor vehicles and motor cycles, H: Transport and storage, I: Accommodation and food service activities, J: Information and communication, K: Financial and insurance activities, L: Real estate activities

M: Professional, scientific and technical activities, N: Administrative and support service activities, O: Public administrat ion and defence; compulsory social security, P: Education, Q: Human health and social work activities

York North Sector

Source: Census 2011

Tenure

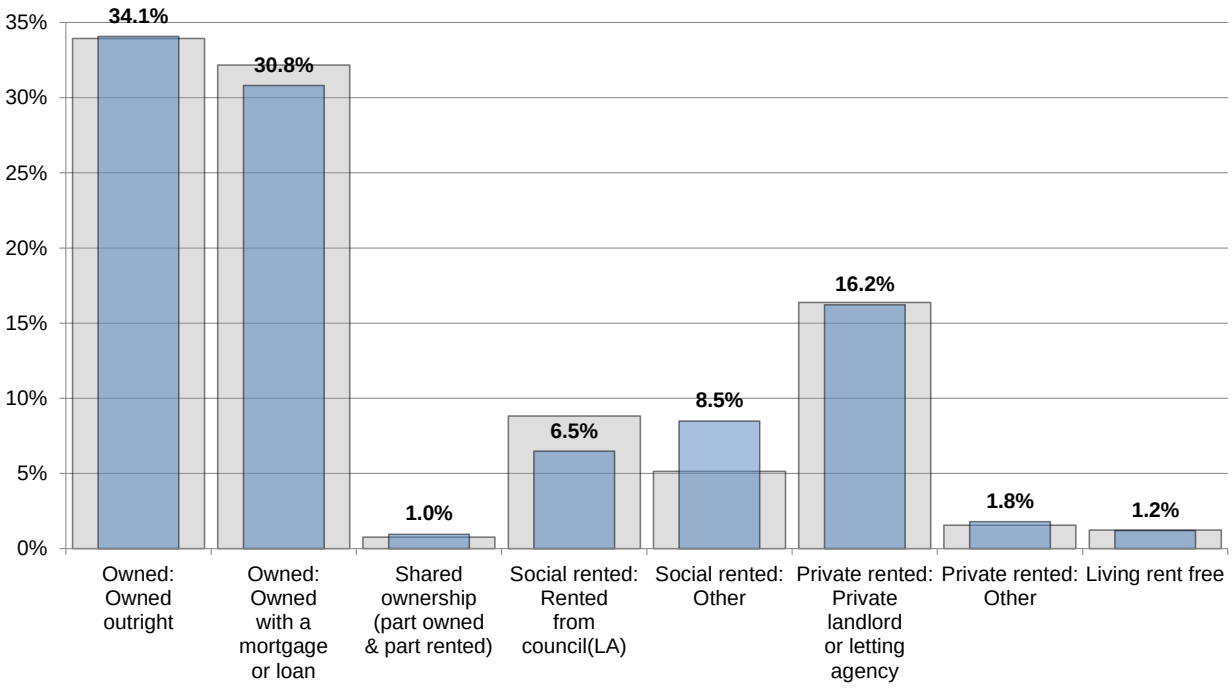

York North Sector

Source: Census 2011

Local Area Team - North Sector

Household Composition

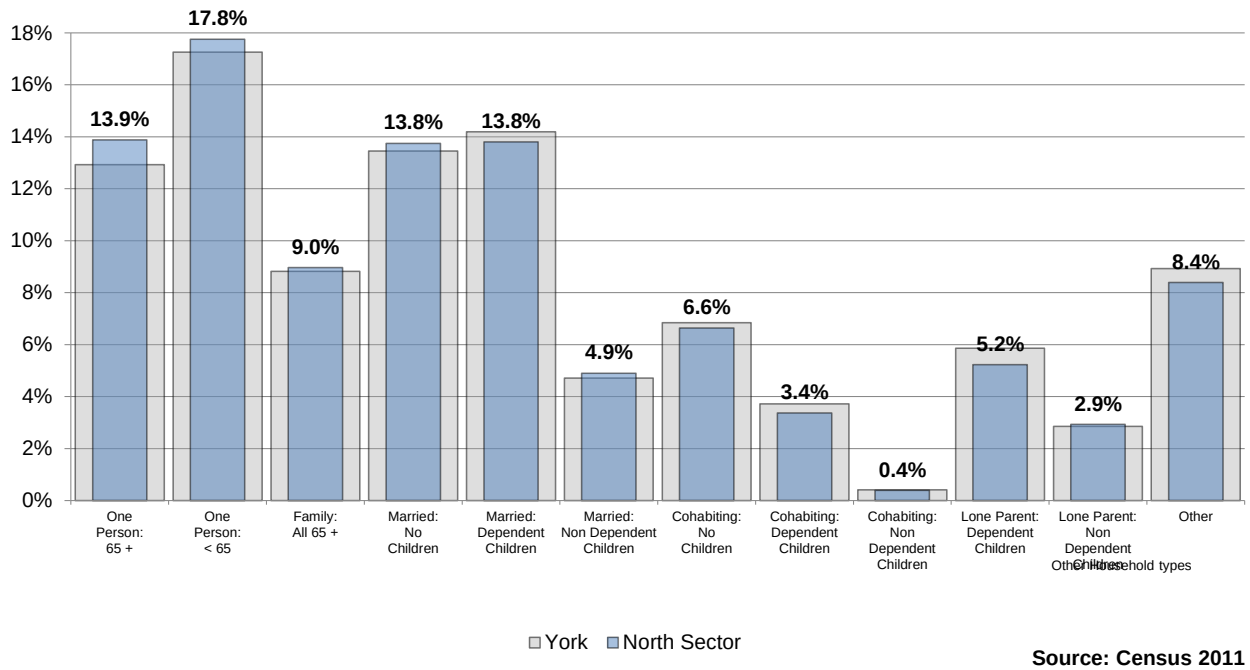

Source: Census 2011

Household Types

Experian Groups (2019)

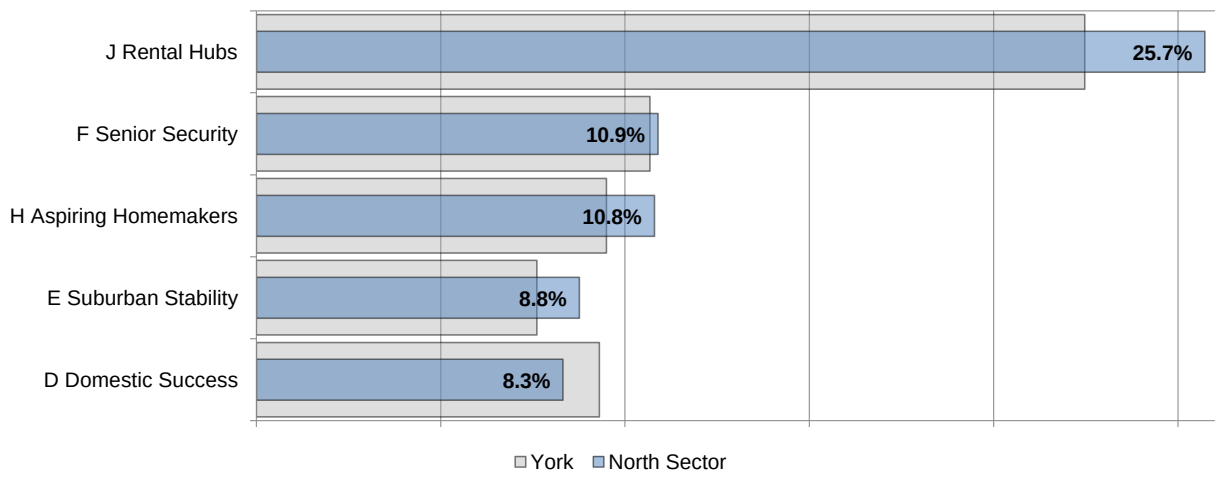

Economy

Benefit Claimant Rate
Working age Population (16-64)

Q3 2019/2020

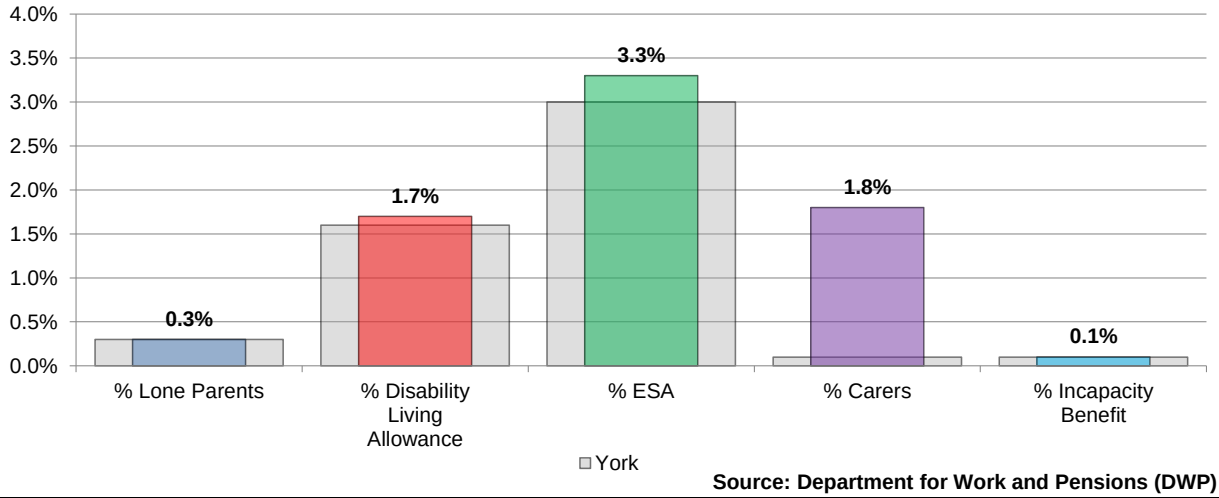

Source: Department for Work and Pensions (DWP)

Local Area Team - North Sector

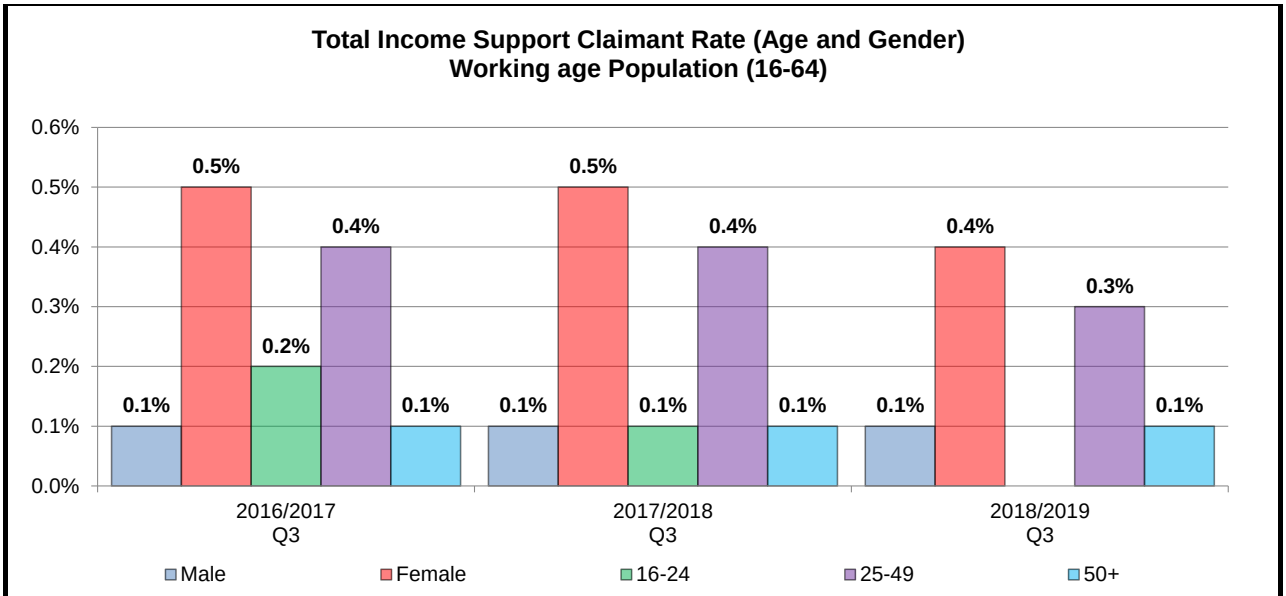

Source: Department for Work and Pensions (DWP)

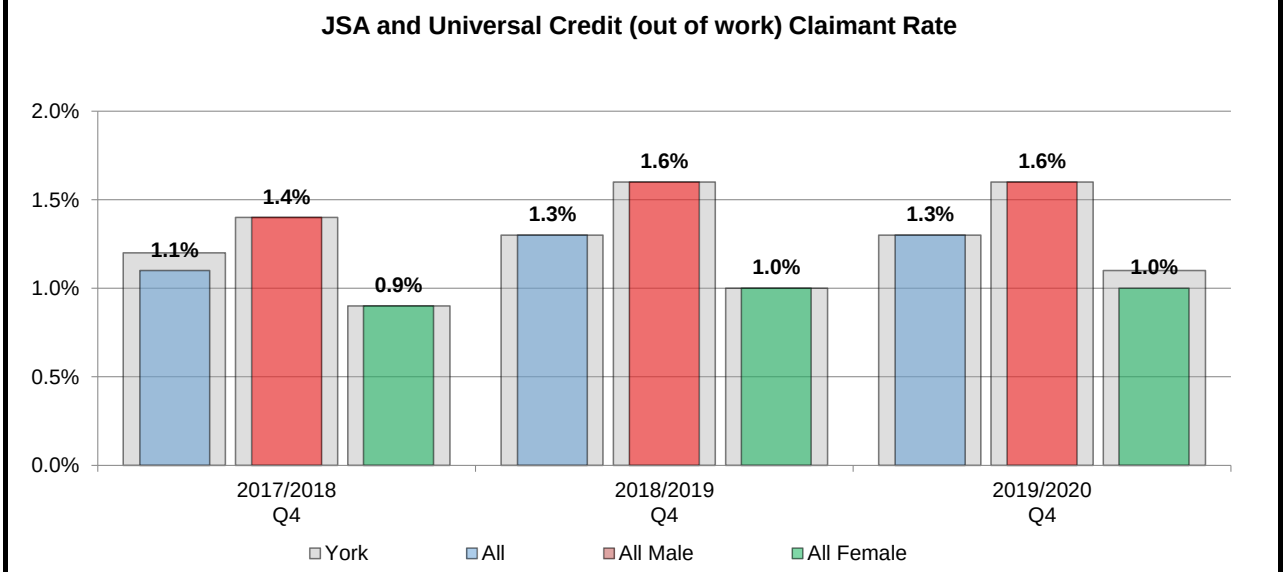

Source: Office for National Statistics (ONS)

Business Start Ups

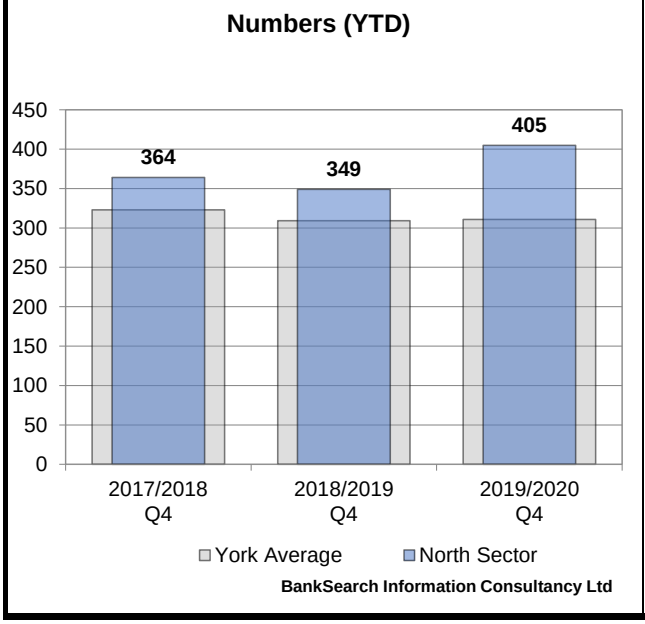

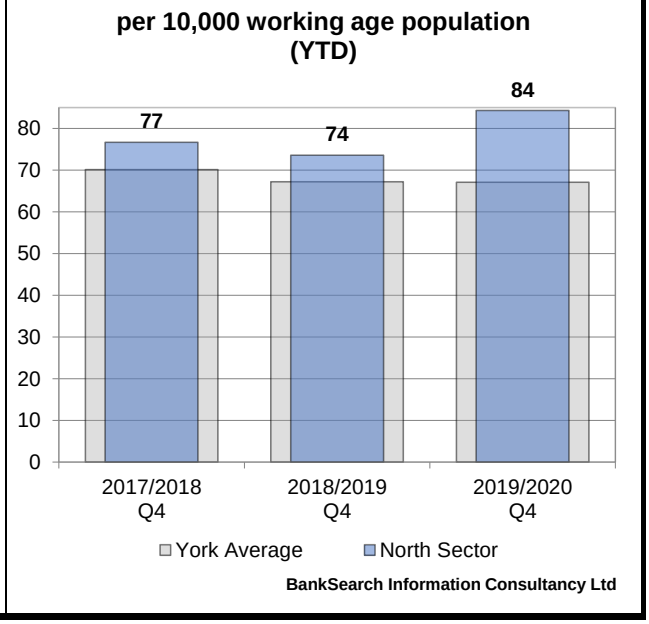

Local Area Team - North Sector

Poverty

Child Poverty

The proportion of children living in families in receipt of out-of-work (means-tested) benefits or in receipt of tax credits where their reported income is less than 60 per cent of UK median income.

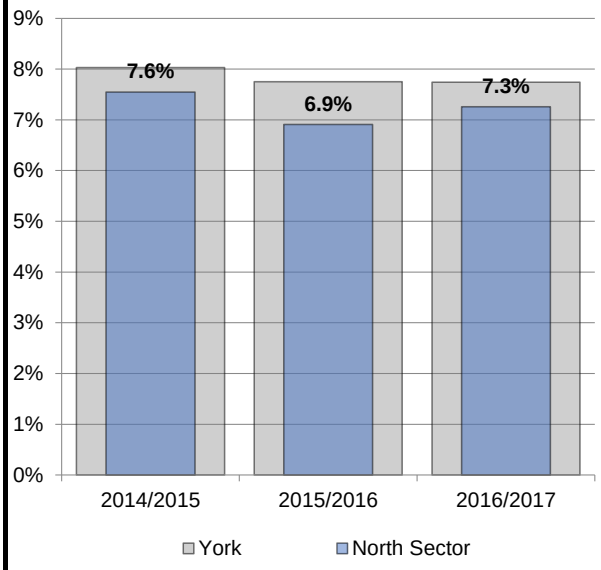

Source: HM Revenue & Customs

Fuel Poverty

The Low Income High Costs indicator is a twin indicator consisting of:
• the number of households that have both low incomes and high fuel costs; and
• the depth of fuel poverty amongst these fuel poor households.
This is measured through a fuel poverty gap which represents the difference between the required fuel costs for each household and the median required fuel costs.

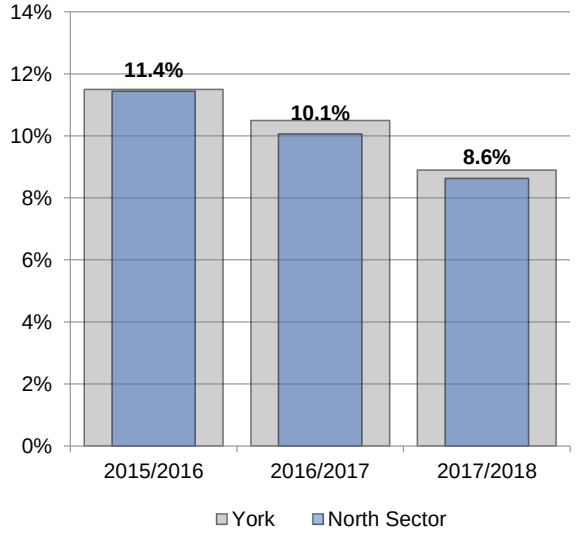

Source: Department of Energy & Climate Change

Pension Credit

Pension Credit is an income-related benefit made up of 2 parts - Guarantee Credit and Savings Credit.

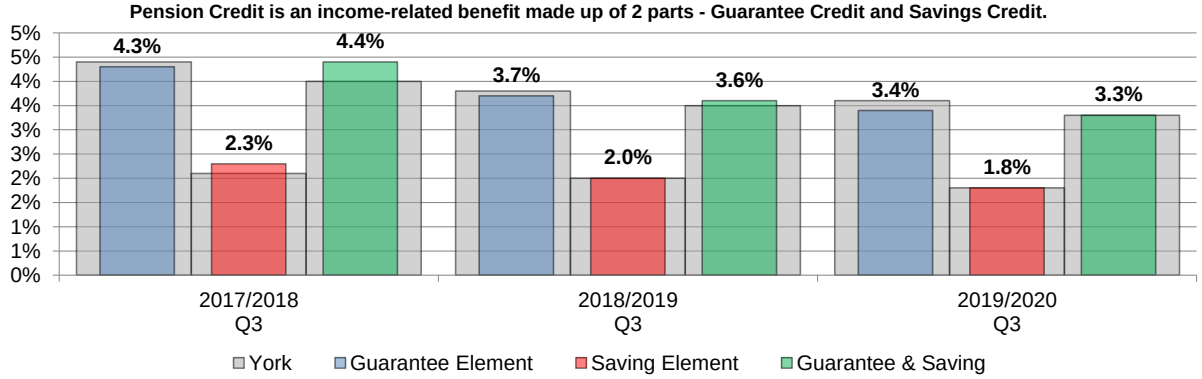

Source: Department for Work and Pensions (DWP)

Health and Wellbeing

Day to Day Activities

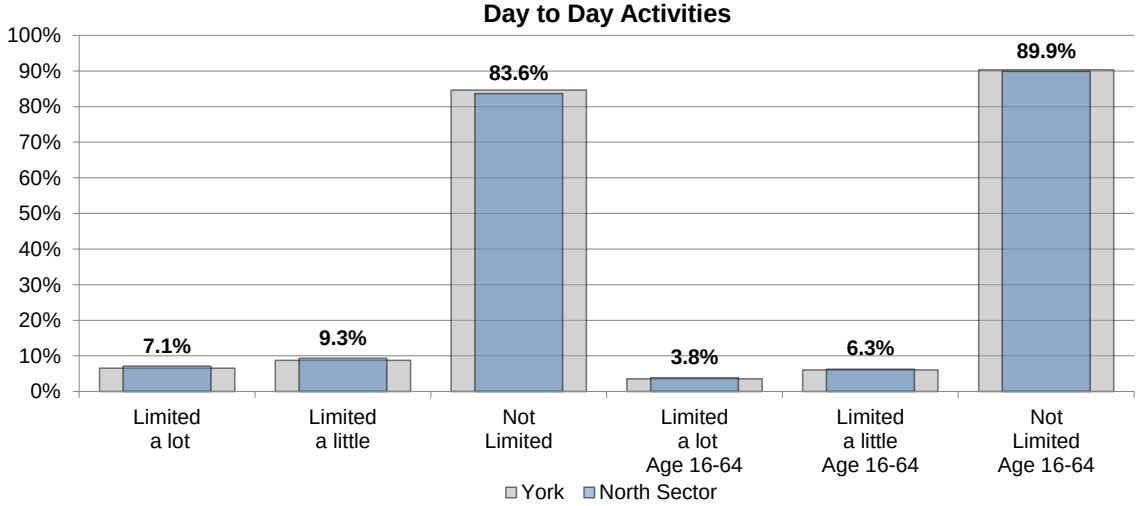

Source: Census 2011

Local Area Team - North Sector

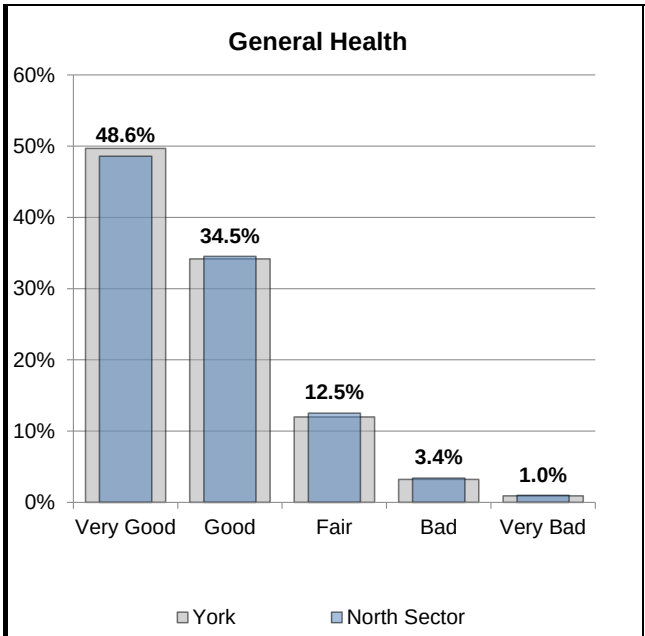

Source: Census 2011

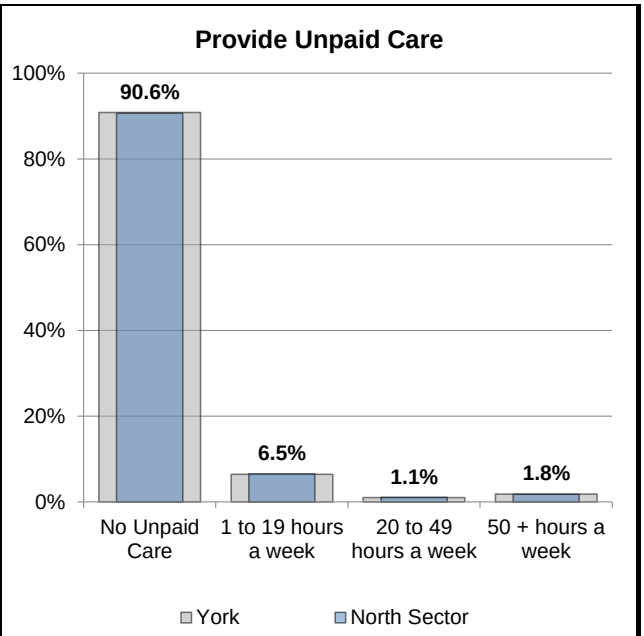

Source: Census 2011

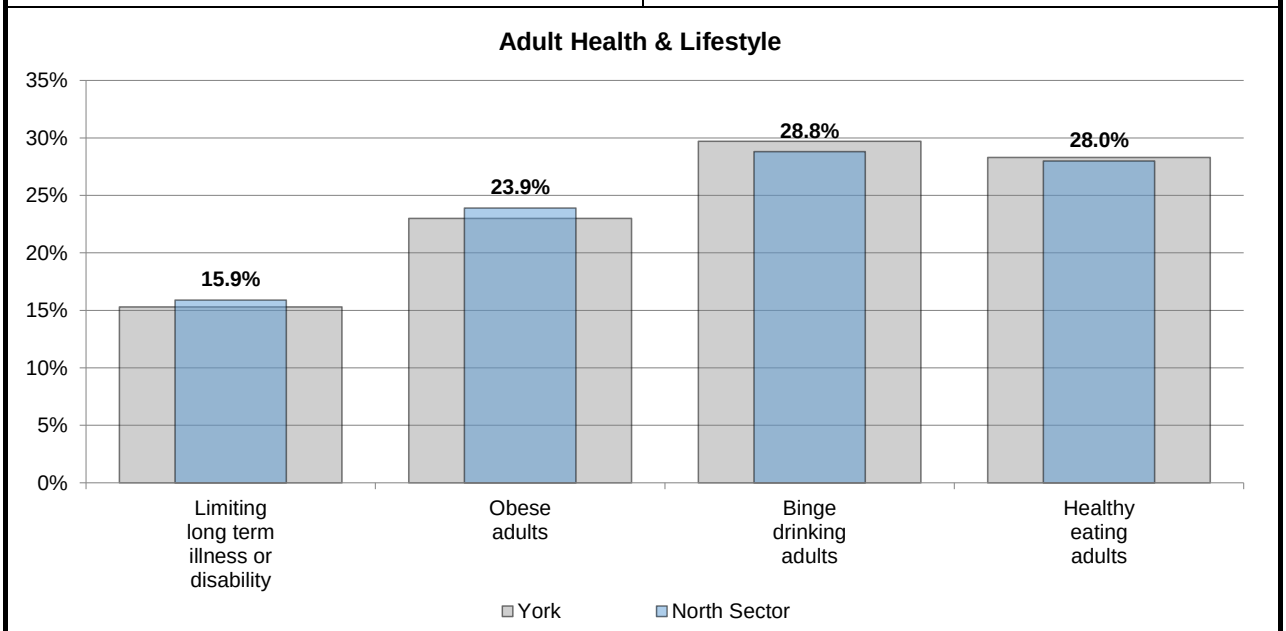

Source: Public Health England

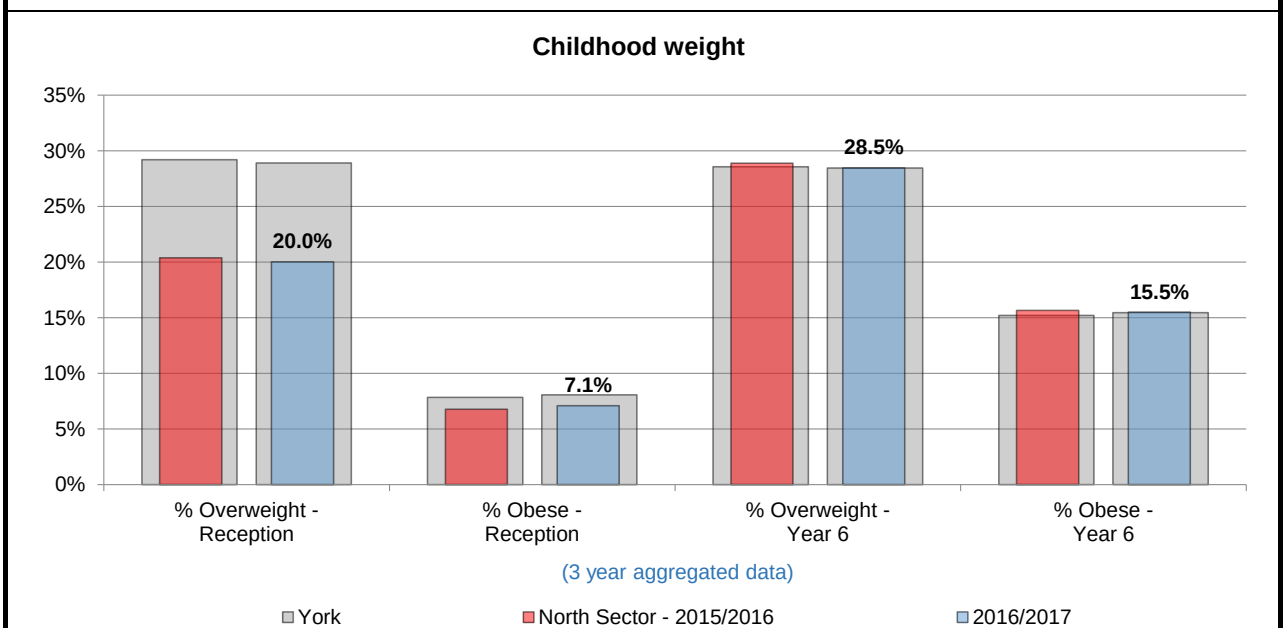

Source: Public Health England

Local Area Team - North Sector

Births

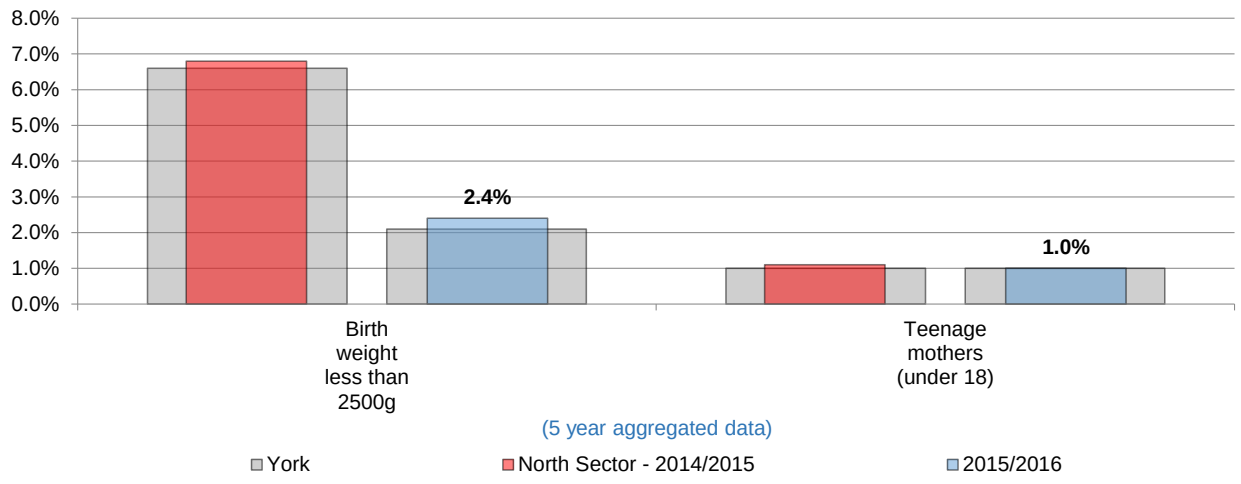

Source: Public Health England

Hospital Admissions

Hospital Admissions, All ages

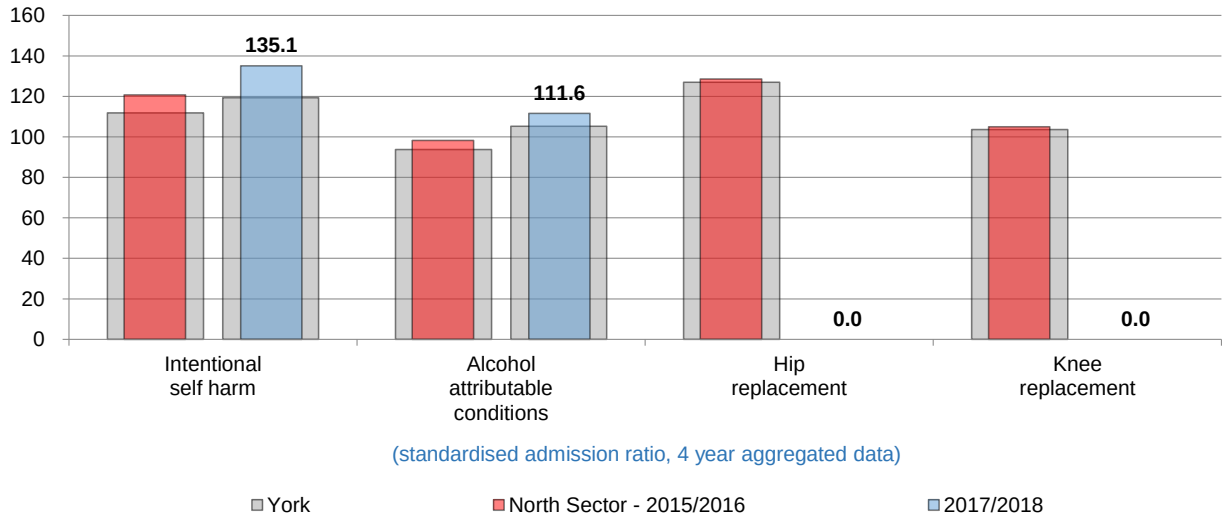

Source: Public Health England

Hospital Admissions - Children & Young People

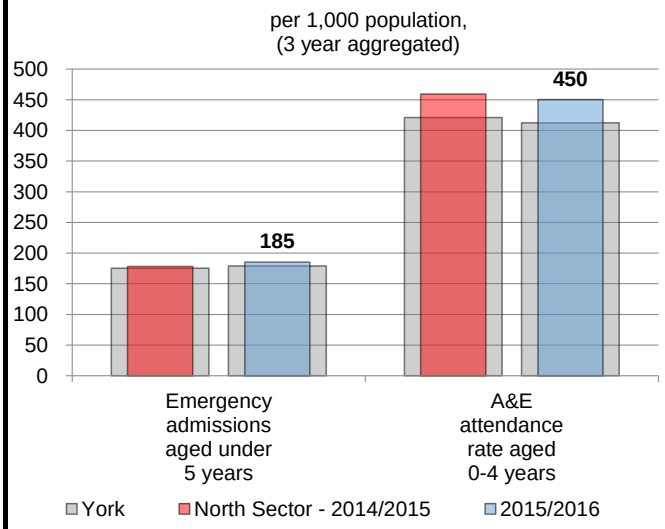

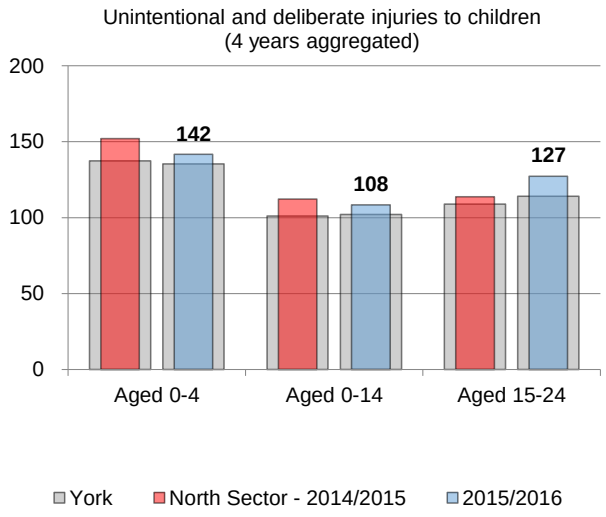

Source: Public Health England

Local Area Team - North Sector

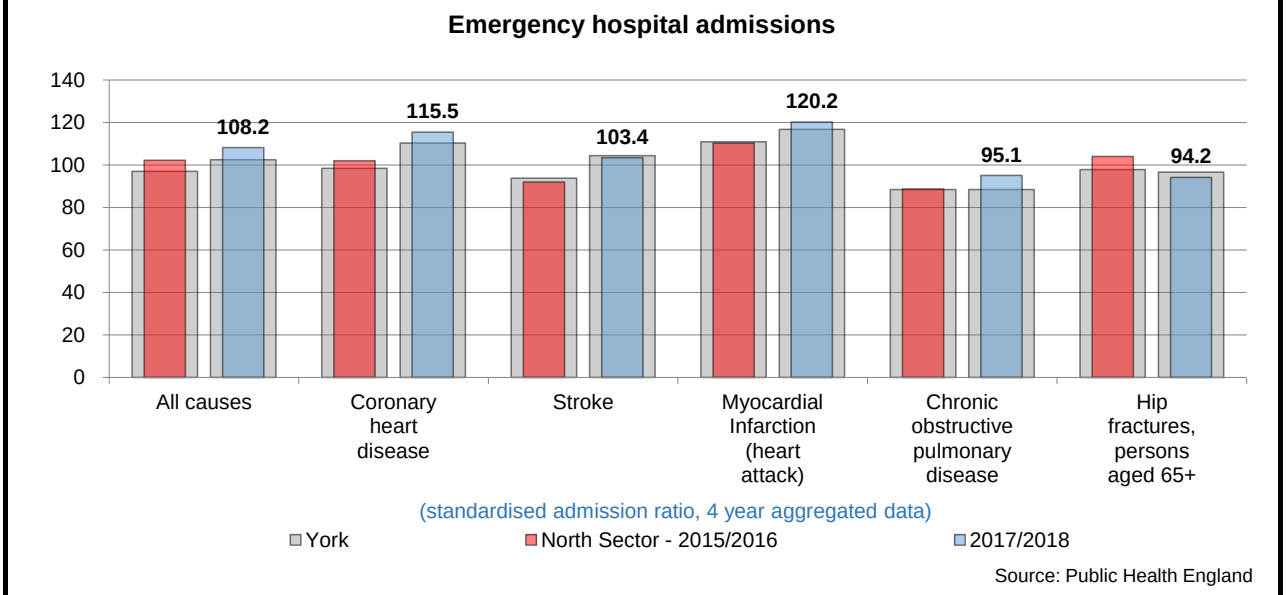

Mortality

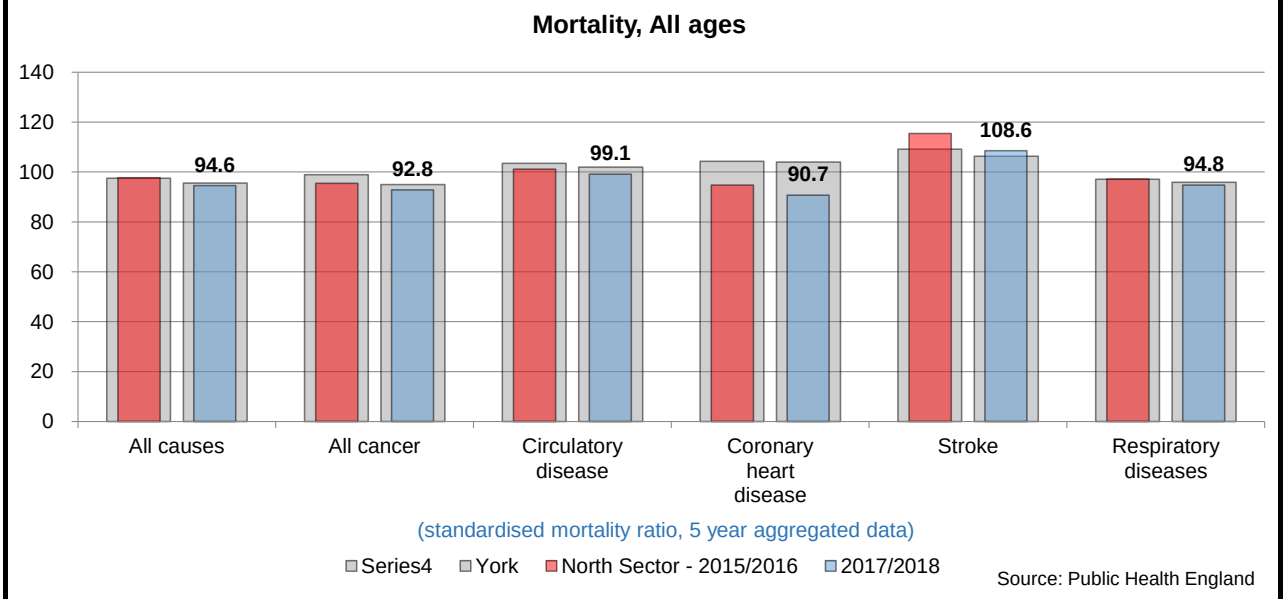

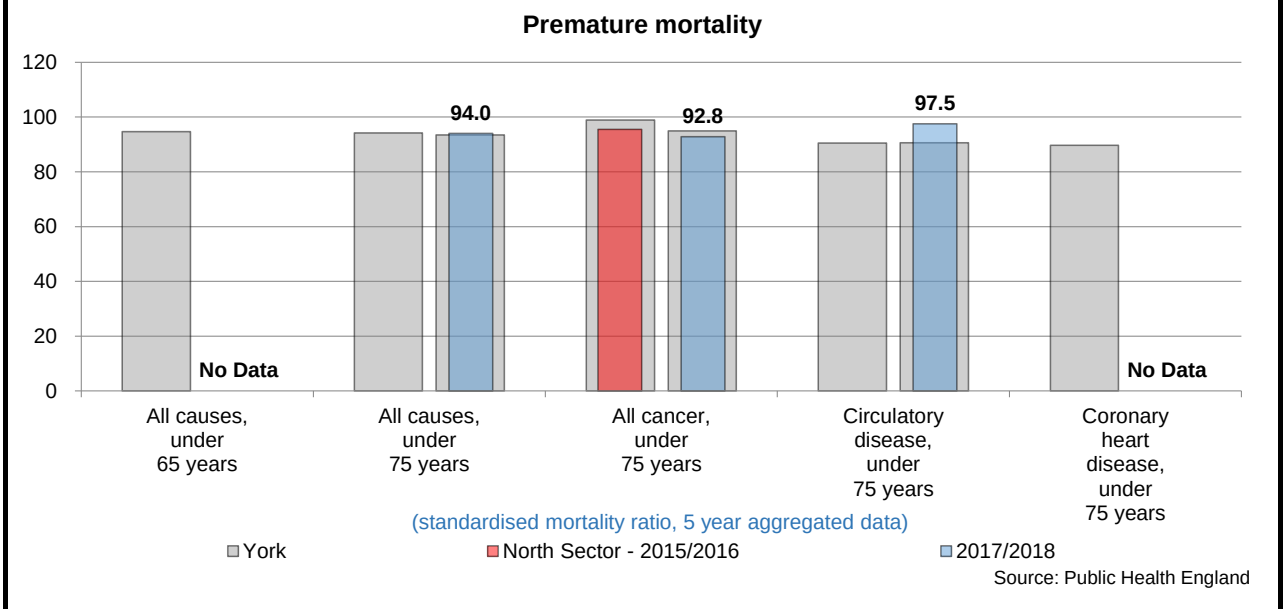

Local Area Team - North Sector

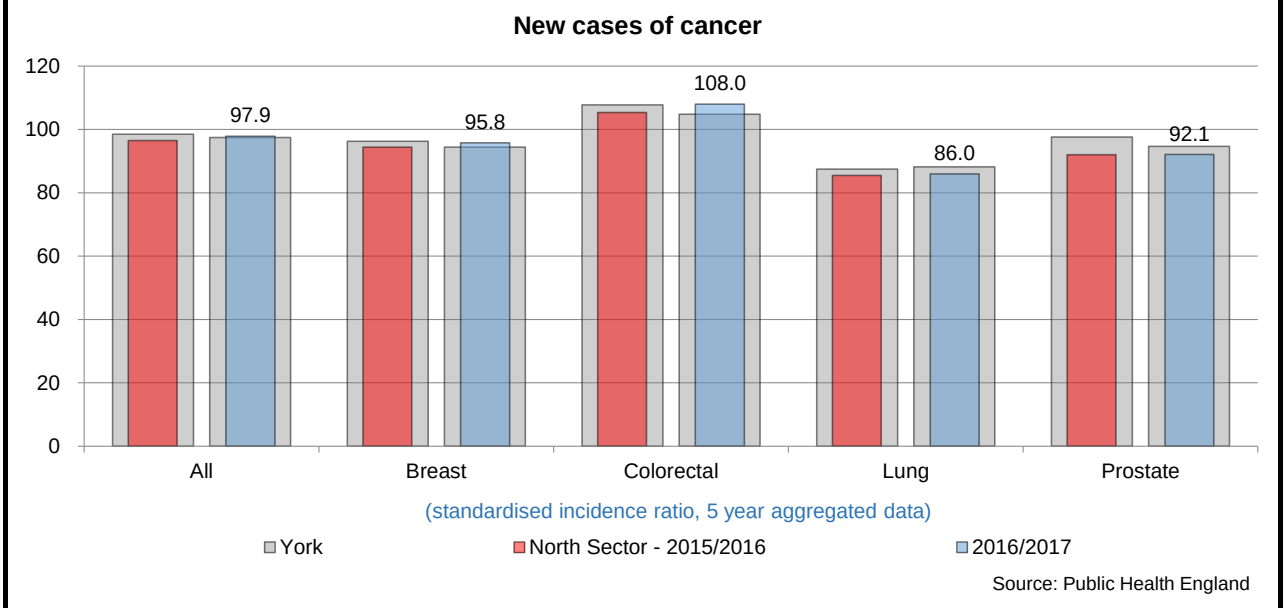

Public Realm

Total Crime and Total Anti-Social Behaviour per 1,000 population

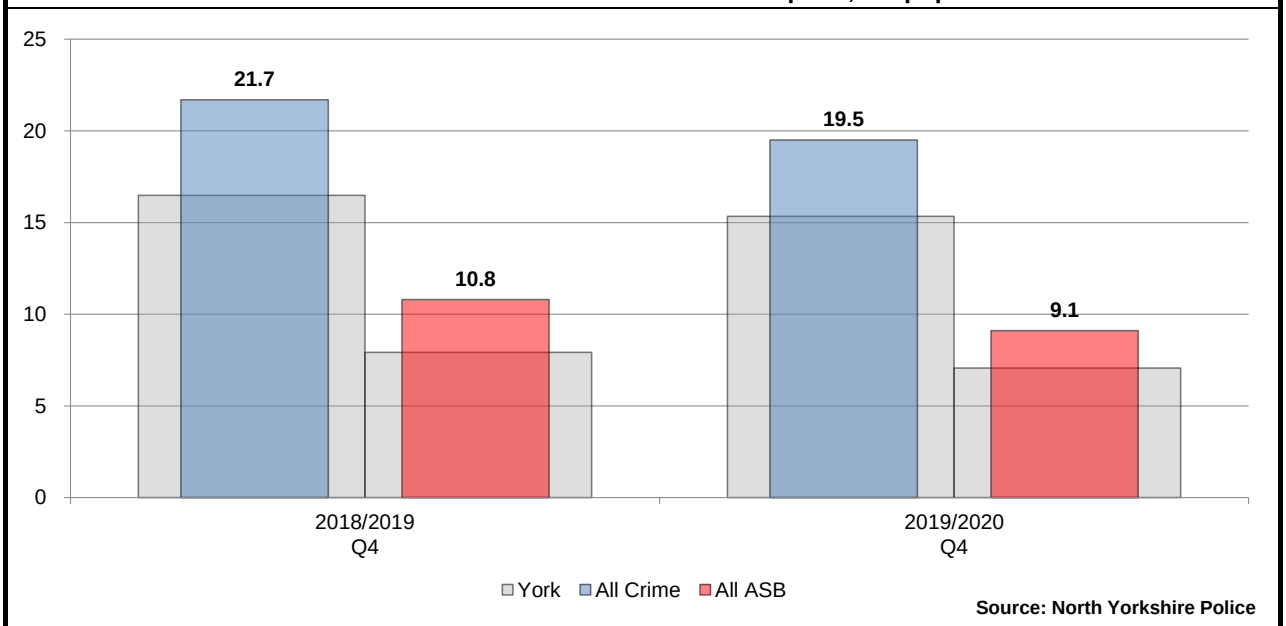

Crime Rate per 1,000 population

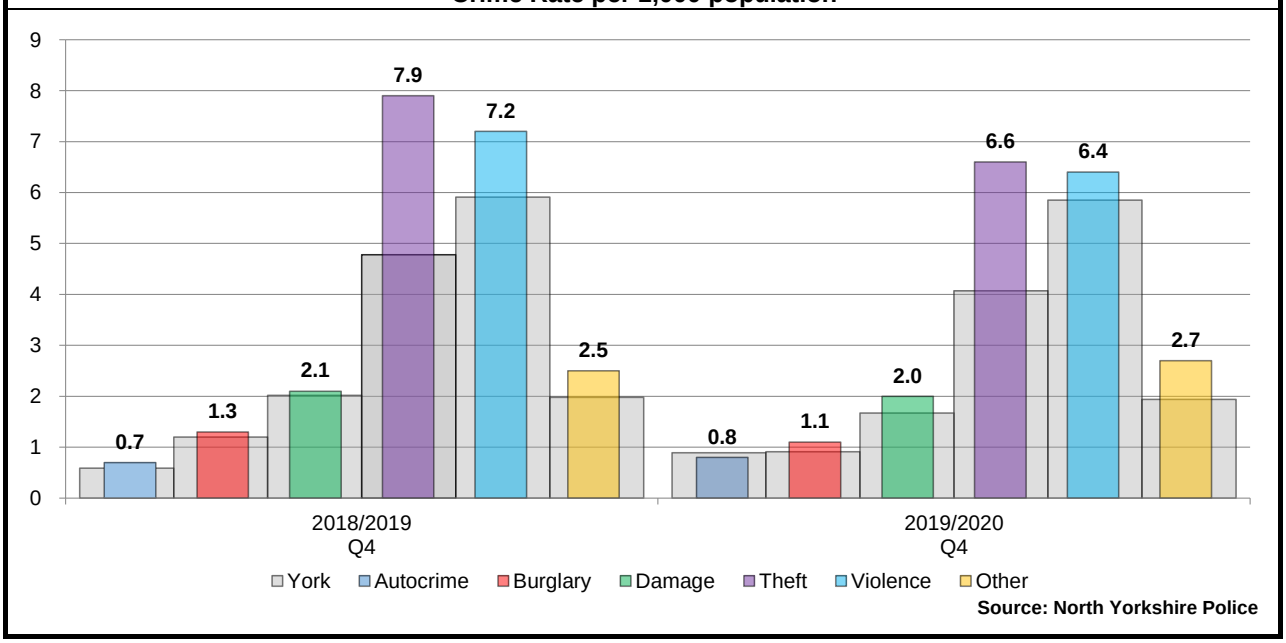

Local Area Team - North Sector

Percentage of road area that is/has

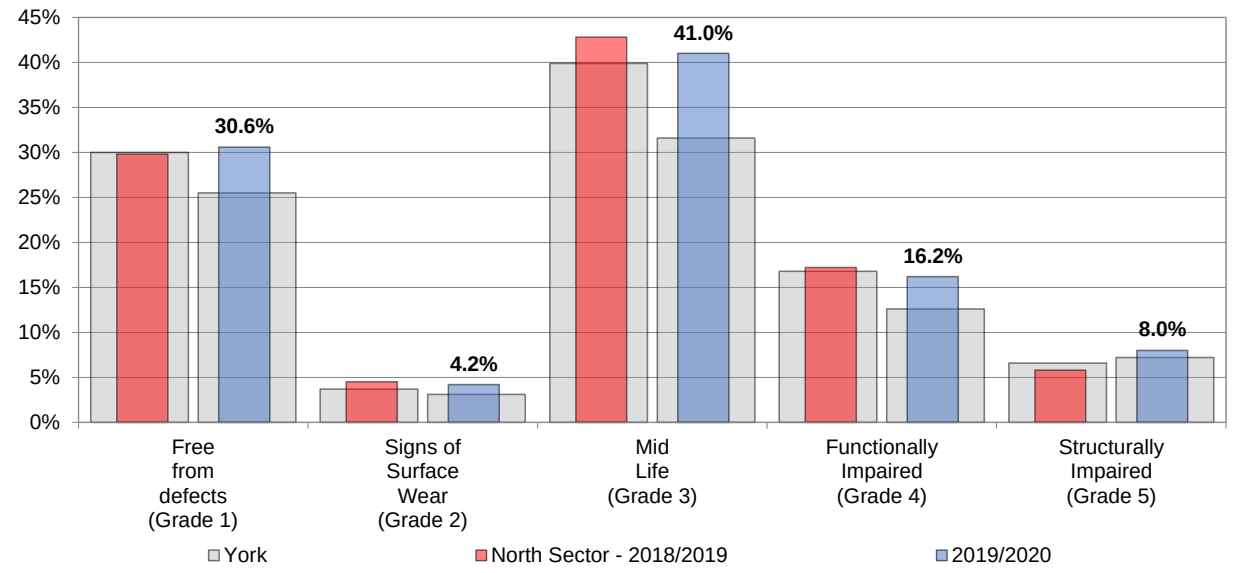

Source: City of York Council

Street Cleaning - % of issues reported

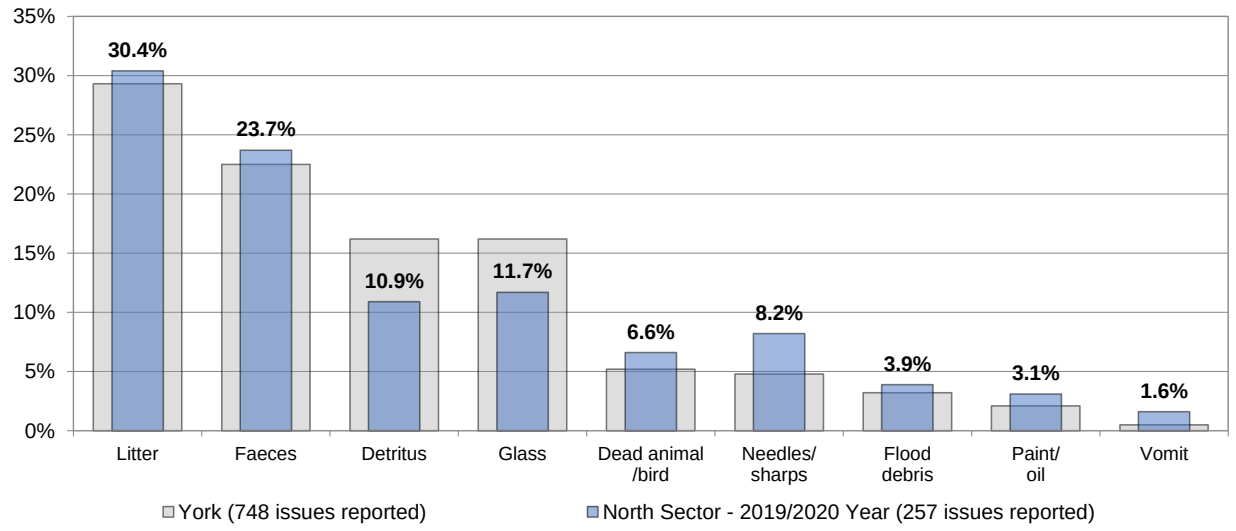

Source: City of York Council

Other Public Realm - % of issues reported

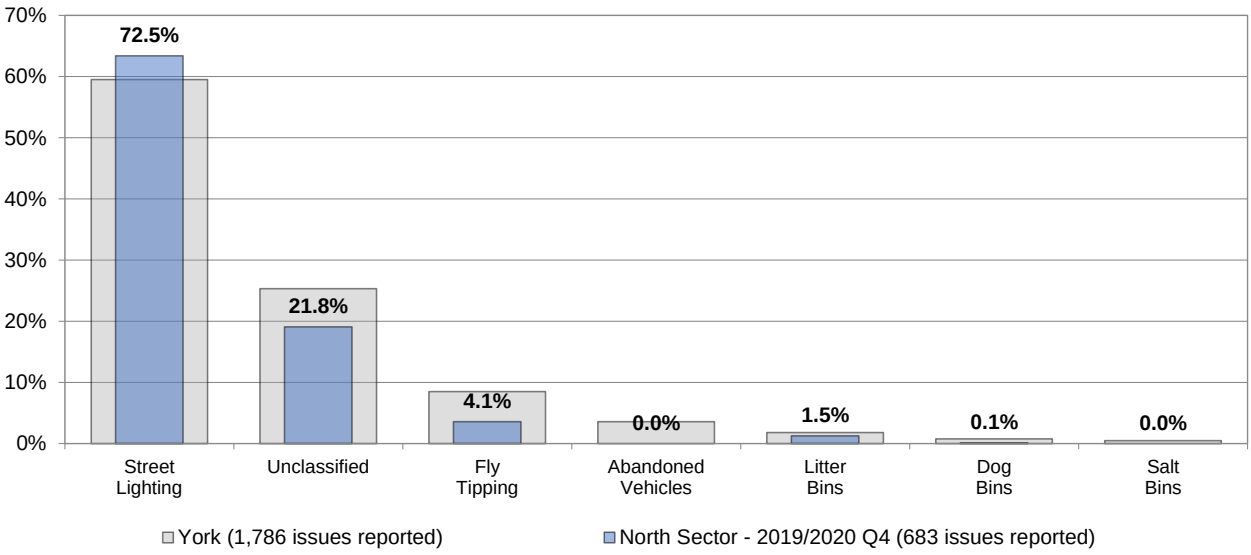

Source: City of York Council

Local Area Team - North Sector

Adult Social Care

Average Weekly Homecare Hours by Client Age

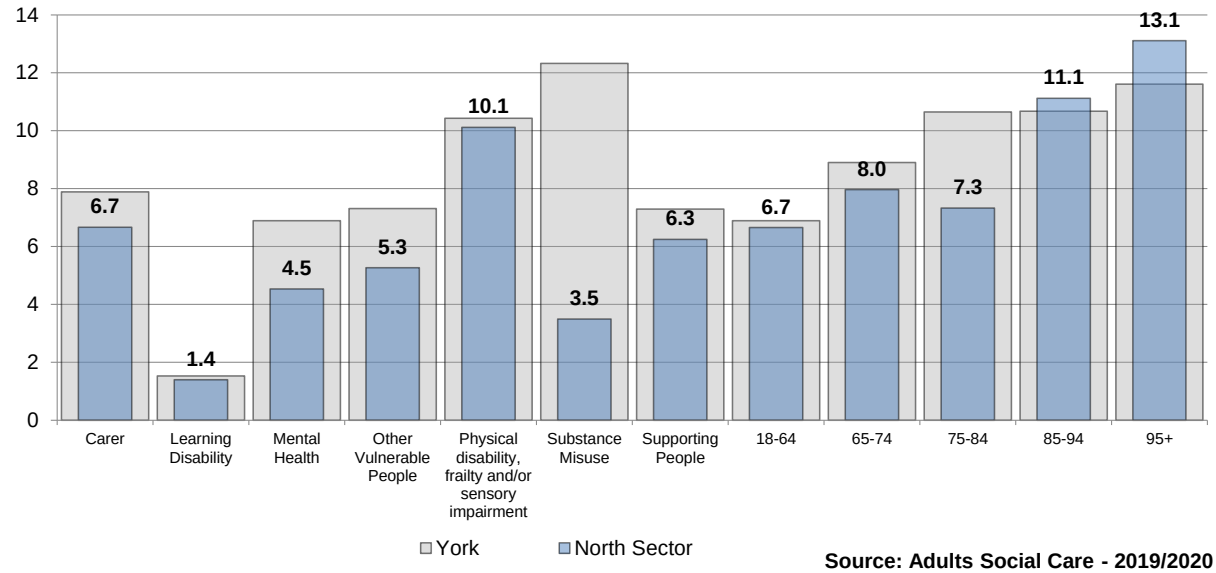

Source: Adults Social Care - 2019/2020

Homecare Clients by Age

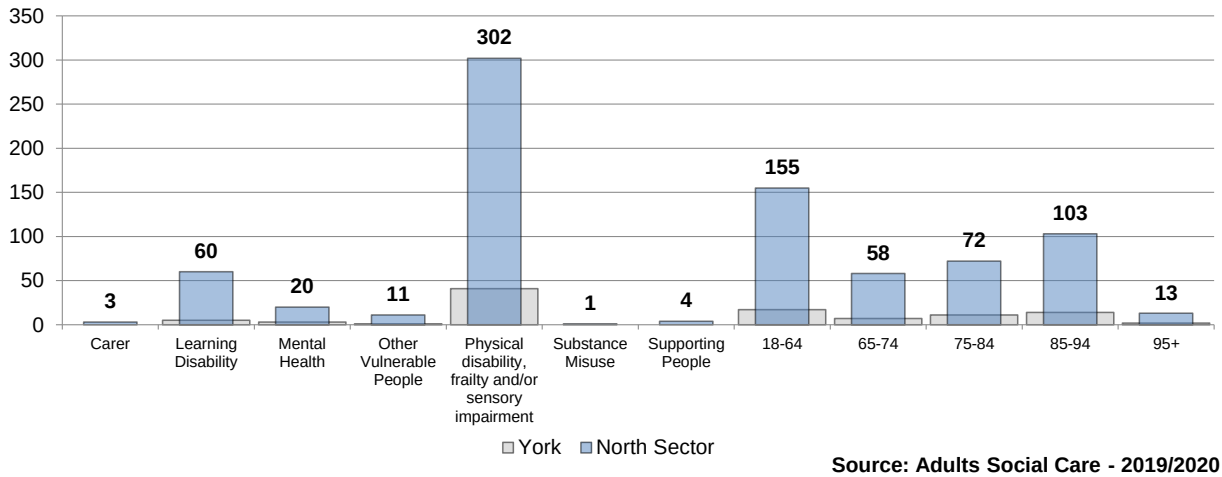

Source: Adults Social Care - 2019/2020

Number of new customers requesting Adult Social Care support

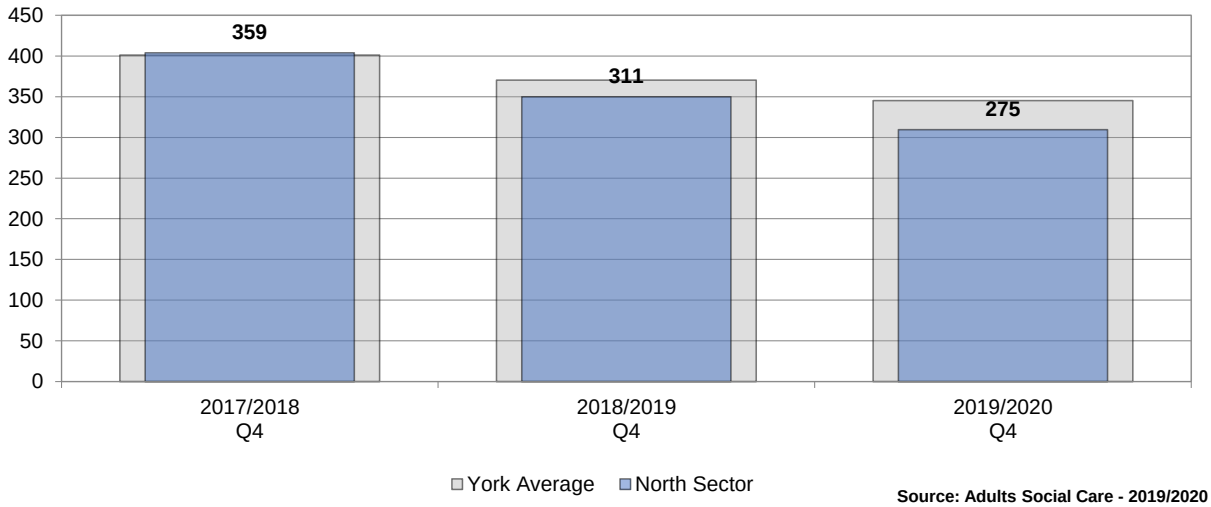

Source: Adults Social Care - 2019/2020

Local Area Team - North Sector

People supported to live independently through social services packages of care

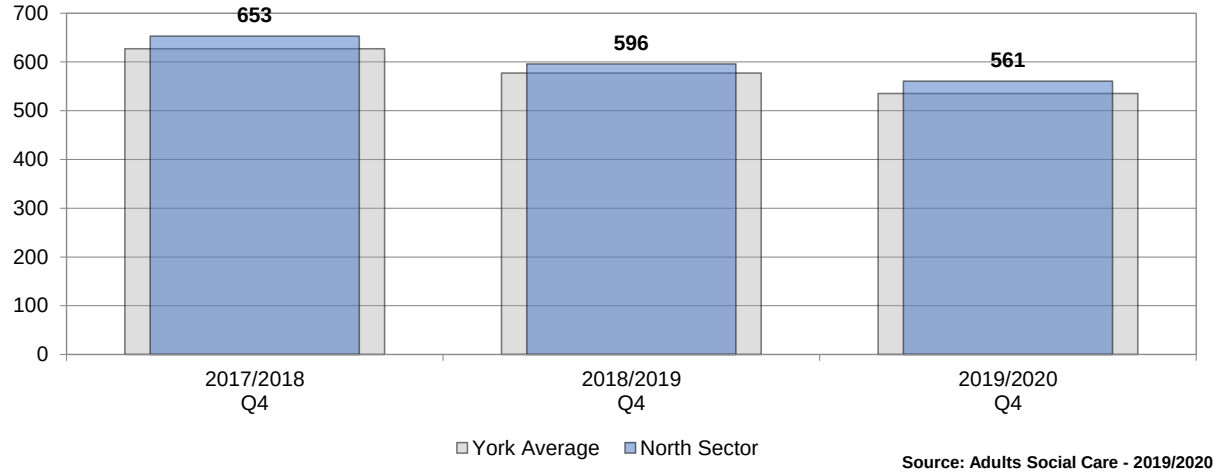

Source: Adults Social Care - 2019/2020

People supported to live independently through social services intervention

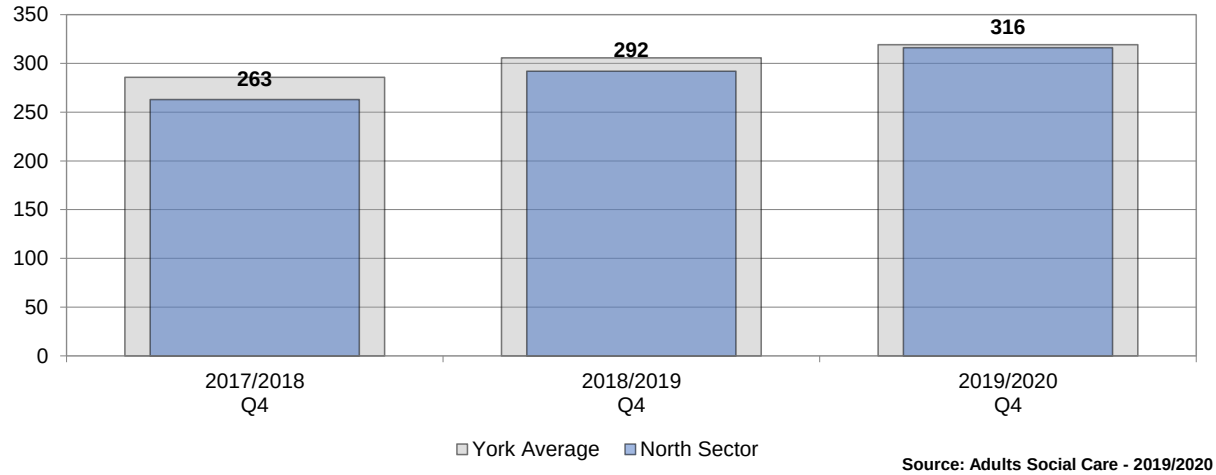

Source: Adults Social Care - 2019/2020

Resident Engagement

Resident responses about the Local Economy

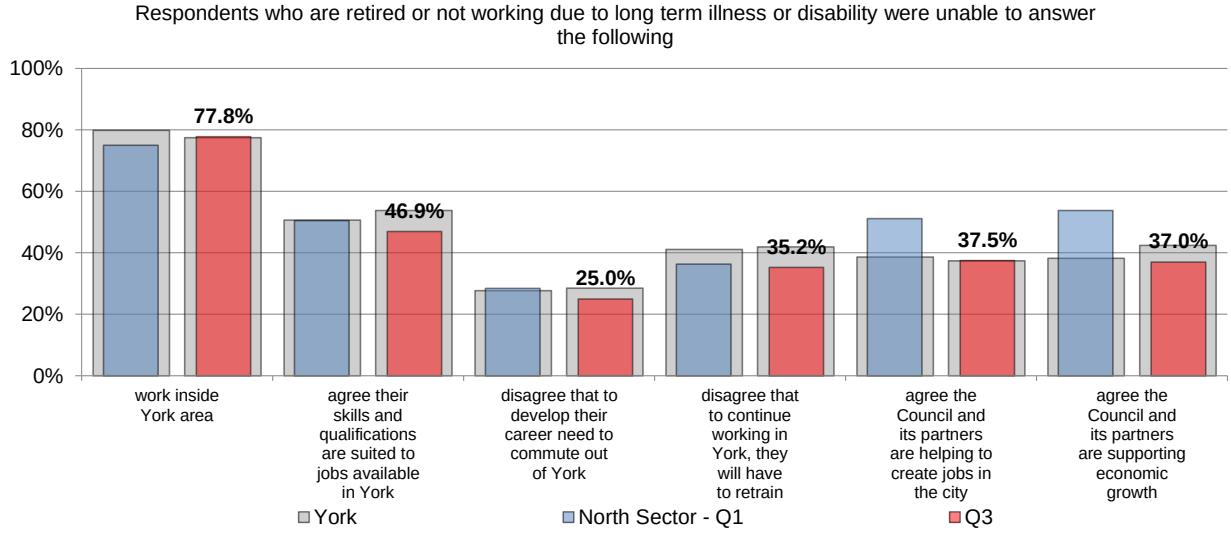

NB - Number of responses varies for each question

Source: Talkabout Survey - Q1 + Q3 2019/2020

Local Area Team - North Sector

Resident satisfaction responses about their Local Area

Respondents were asked to consider their Local Area as the area within 15-20 minutes walking distance from their home

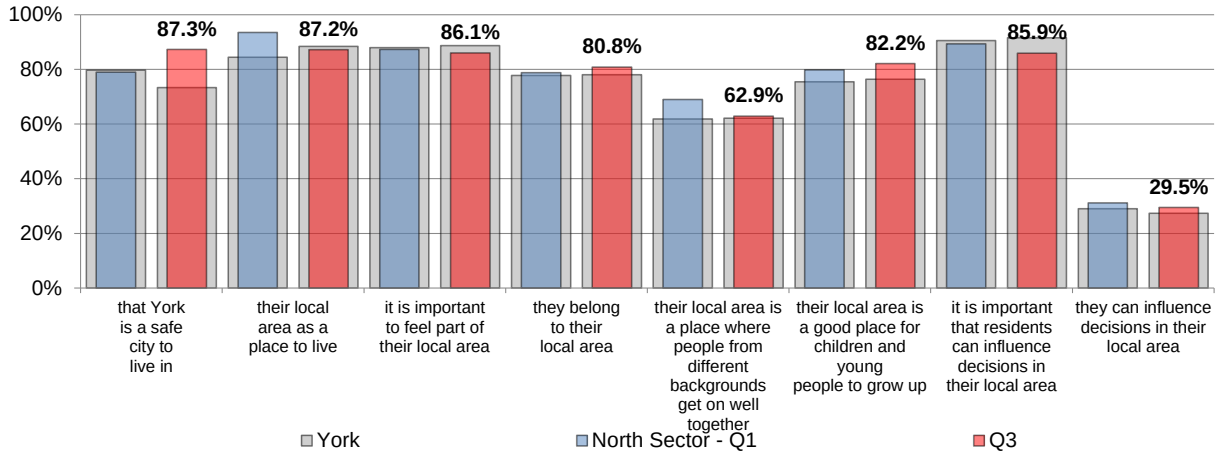

NB - Number of responses varies for each question

Source: Talkabout Survey - Q1 + Q3 2019/2020

Resident satisfaction responses about Public Realm in their Local Area

Respondents reporting the following as 'not a problem'

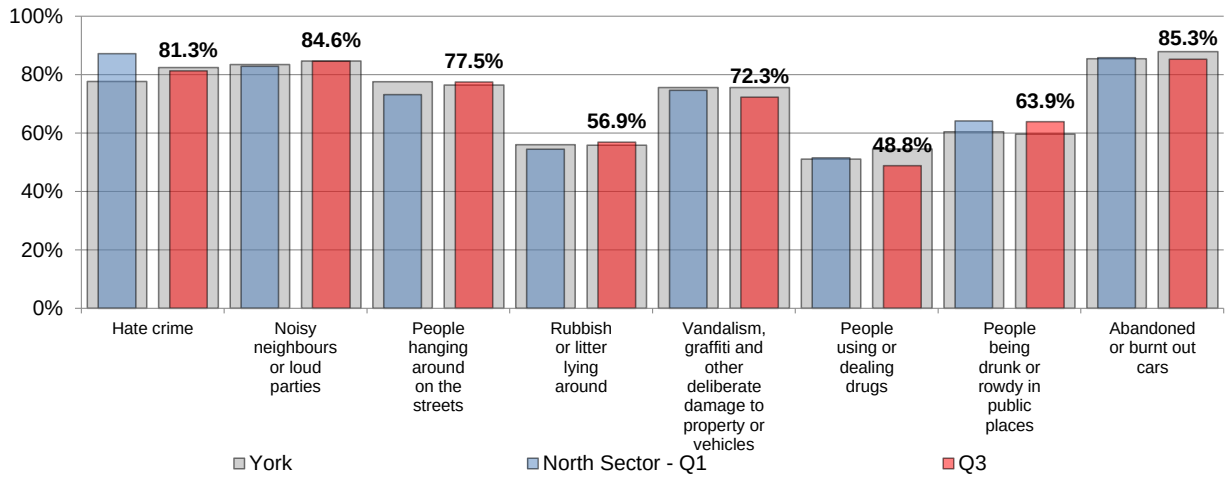

NB - Number of responses varies for each question

Source: Talkabout Survey - Q1 + Q3 2019/2020

Resident satisfaction responses about the Council (and partners)

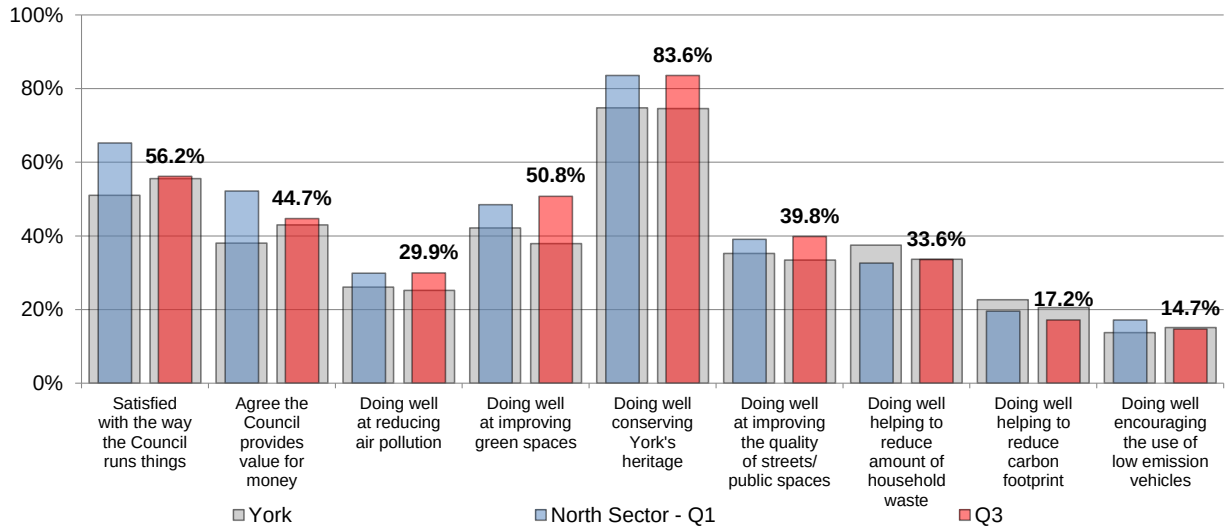

NB - Number of responses varies for each question

Source: Talkabout Survey - Q1 + Q3 2019/2020

Local Area Team - North Sector

Experian Groups
J Rental Hubs Aged 18-35, private renting, singles and sharers, urban locations, young neighbourhoods.
F Senior Security Elderly singles and couples, homeowners, comfortable homes, additional pensions above state, don't like new technology.
H Aspiring Homemakers Younger households, full-time employment, private suburbs, affordable housing costs, starter salaries.
E Suburban Stability Older families, some adult children at home, suburban mid-range homes, 3 bedrooms, have lived at same address some years.
D Domestic Success Families with children, upmarket suburban homes, owned with a mortgage, 3 or 4 bedrooms, high internet use.