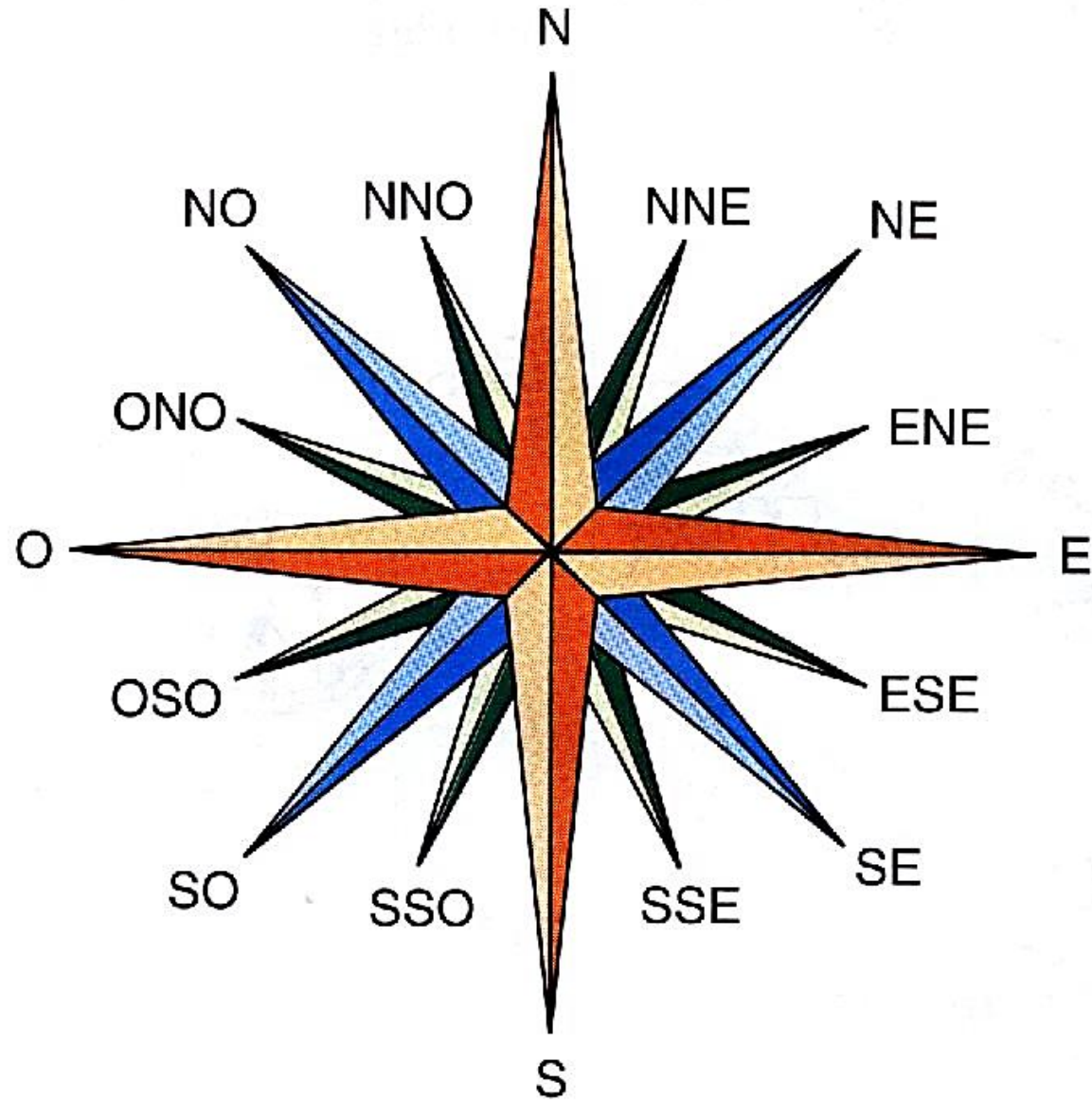
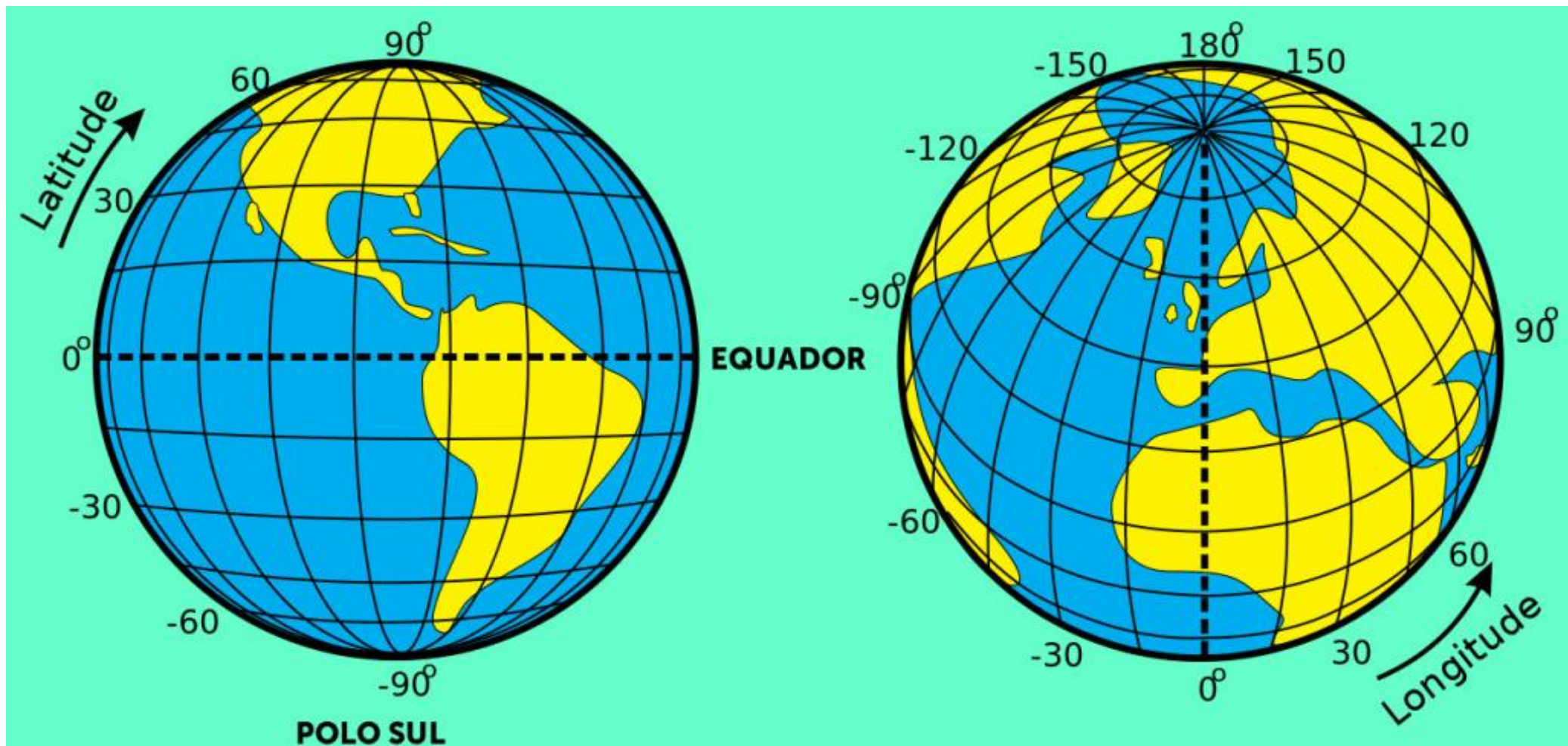
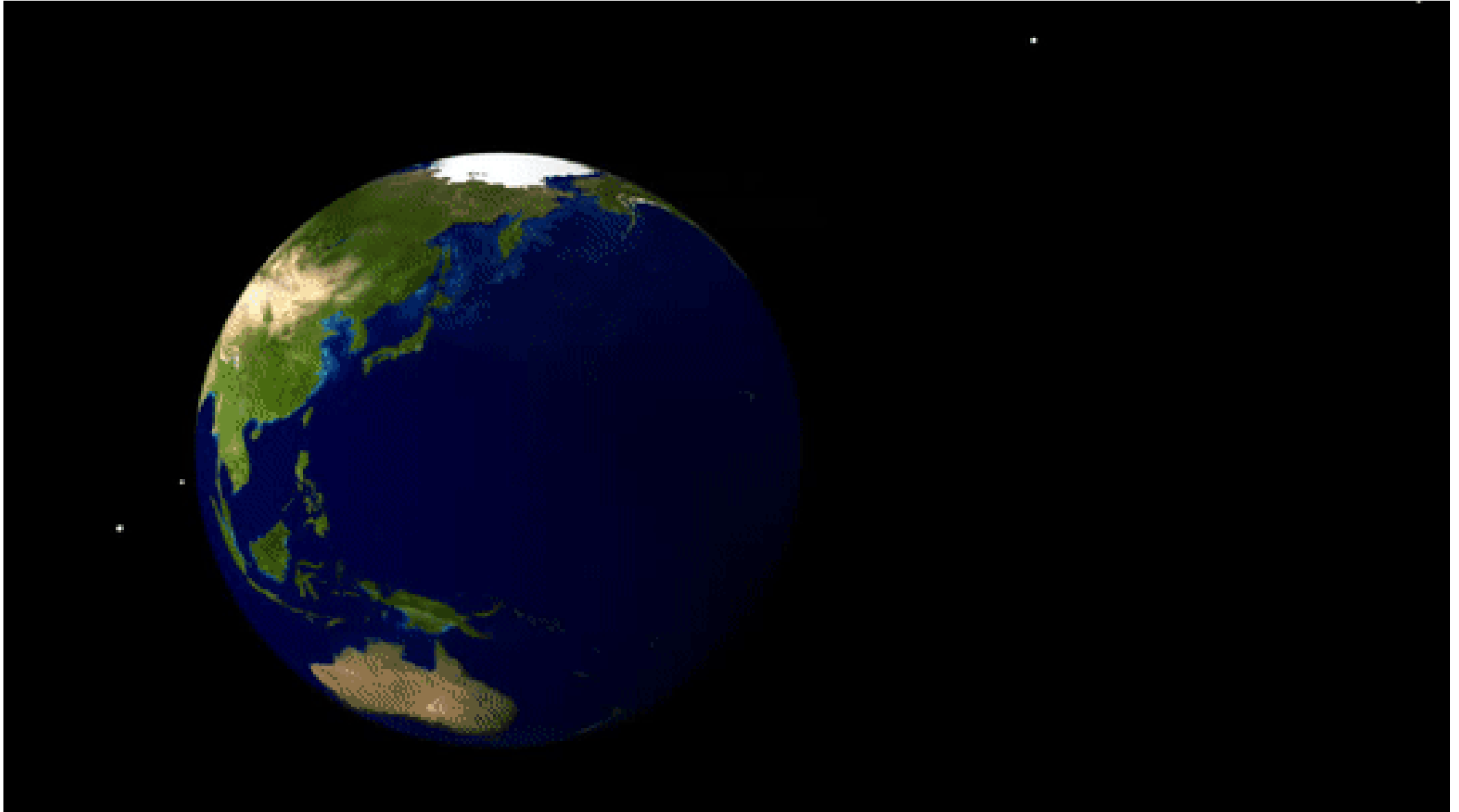


Cartografia I

Prof. Alexandre
Geografia







A world map in the Mercator projection, showing the continents of North America, South America, Europe, Africa, Asia, and Australia. The map is overlaid with a grid of latitude and longitude lines. The oceans are colored in shades of blue. The map is presented on a dark background.

MERCATOR


1569 – GRANDES NAVEGAÇÕES

PETERS



1973 – GUERRA FRIA





1 cm = 10.000.000 cm

1 cm = 100.000 m

1 cm = 100 km

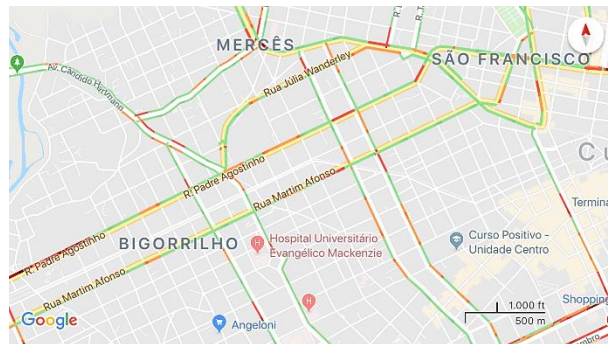
1 m = 100 cm

1 km = 100.000 cm

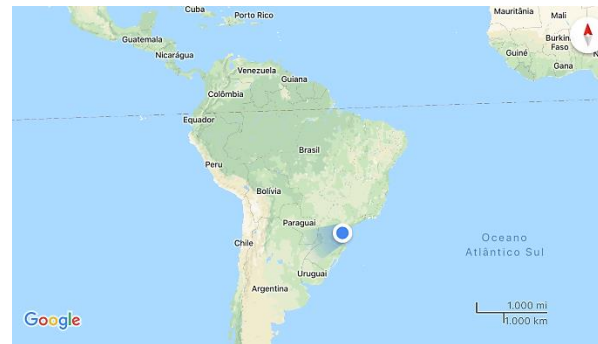
GRANDES

ESCALAS

PEQUENAS



1cm = 500 m
1:50.000



1 cm = 1.000 km
1:100.000.000



1 cm = 2.000 km
1:200.000.000

1 m = 100 cm

1 km = 100.000 cm