











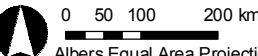


Aral Sea river basin

Legend

-  International Boundary
-  Administrative Boundary
-  Capital, Town
-  River
-  Canal
-  River Basin
-  Lake
-  Intermittent Lake
-  Aral Sea prior to 1960
-  Dam
-  Zone of Irrigation Development
-  Salt Pan

 0 50 100 200 km
Albers Equal Area Projection, WGS 1984

FAO - AQUASTAT, 2013

Disclaimer

The designations employed and the presentation of material in this publication do not imply the expression of any opinion whatsoever on the part of the Food and Agriculture Organization of the United Nations concerning the legal status of any country, territory, city or area or of its authorities, or concerning the delimitation of its frontiers or boundaries.

