






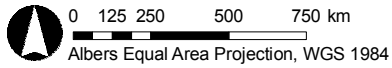
# INDONESIA

## Legend

-  International Boundary
-  Administrative Boundary
-  Capital, Regional Capital, Town

-  River
-  Lake
-  Dam

-  Zone of Irrigation Development
-  Irrigation Scheme



## FAO - AQUASTAT, 2011

### Disclaimer

The designations employed and the presentation of material in this publication do not imply the expression of any opinion whatsoever on the part of the Food and Agriculture Organization of the United Nations concerning the legal status of any country, territory, city or area or of its authorities, or concerning the delimitation of its frontiers or boundaries.



### Provinces of Indonesia

- |                              |                            |
|------------------------------|----------------------------|
| 1 Bali                       | 18 Maluku                  |
| 2 Bangka Belitung            | 19 North Maluku            |
| 3 Banten                     | 20 Nangroe Aceh Darussalam |
| 4 Bengkulu                   | 21 West Nusa Tenggara      |
| 5 Daerah Istimewa Yogyakarta | 22 East Nusa Tenggara      |
| 6 Dki Jakarta                | 23 Papua                   |
| 7 Gorontalo                  | 24 West Papua              |
| 8 Jambi                      | 25 Riau                    |
| 9 West Java                  | 26 West Sulawesi           |
| 10 Central Java              | 27 South Sulawesi          |
| 11 East Java                 | 28 Central Sulawesi        |
| 12 West Kalimantan           | 29 Southeast Sulawesi      |
| 13 South Kalimantan          | 30 North Sulawesi          |
| 14 Central Kalimantan        | 31 West Sumatra            |
| 15 East Kalimantan           | 32 South Sumatra           |
| 16 Kepulauan Riau            | 33 North Sumatra           |
| 17 Lampung                   |                            |

