









MEXICO

Legend

-  International Boundary
-  Administrative Boundary
-  Capital, Regional Capital, Town
-  River
-  Lake
-  Dam (> 3 Km³)
-  Zone of Irrigation Development

 0 100 200 400 km
Albers Equal Area Projection, WGS 1984

FAO - AQUASTAT, 2013

Disclaimer

The designations employed and the presentation of material in this publication do not imply the expression of any opinion whatsoever on the part of the Food and Agriculture Organization of the United Nations concerning the legal status of any country, territory, city or area or of its authorities, or concerning the delimitation of its frontiers or boundaries.



States of Mexico

- | | |
|------------------------|-------------------------|
| 1 Aguascalientes | 20 Puebla |
| 2 Baja California | 21 Querétaro de Arteaga |
| 3 Baja California Sur | 22 Quintana Roo |
| 4 Campeche | 23 San Luis Potosí |
| 5 Chiapas | 24 Sinaloa |
| 6 Chihuahua | 25 Sonora |
| 7 Coahuila de Zaragoza | 26 Tabasco |
| 8 Colima | 27 Tamaulipas |
| 9 Durango | 28 Tlaxcala |
| 10 Guanajuato | 29 Veracruz |
| 11 Guerrero | 30 Yucatán |
| 12 Hidalgo | 31 Zacatecas |
| 13 Jalisco | |
| 14 México | |
| 15 Michoacán de Ocampo | |
| 16 Morelos | |
| 17 Nayarit | |
| 18 Nuevo León | |
| 19 Oaxaca | |