









# MALAYSIA

## Legend

-  International Boundary
-  Administrative Boundary
-  Capital, Regional Capital, Town
-  River
-  Lake
-  Dam
-  Zone of Irrigation Development
-  Irrigation Scheme

0 30 60 120 180 240 km

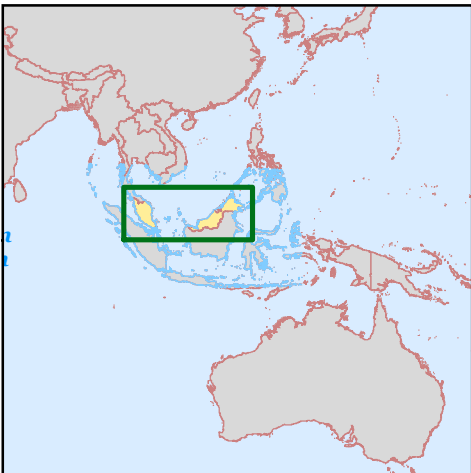


Albers Equal Area Projection, WGS 1984

FAO - AQUASTAT, 2011

### Disclaimer

The designations employed and the presentation of material in this publication do not imply the expression of any opinion whatsoever on the part of the Food and Agriculture Organization of the United Nations concerning the legal status of any country, territory, city or area or of its authorities, or concerning the delimitation of its frontiers or boundaries.



Food and Agriculture Organization of the United Nations

