












**Legend**

|   |                                |   |                    |
|---|--------------------------------|---|--------------------|
|  | International Boundary         |  | River              |
|  | Administrative Boundary        |  | Intermittent River |
|  | Capital, Town                  |  | Salt Pan           |
|  | Zone of Irrigation Development |  | Dam                |


0   40   80   160   240 km  
 Albers Equal Area Projection, WGS 1984