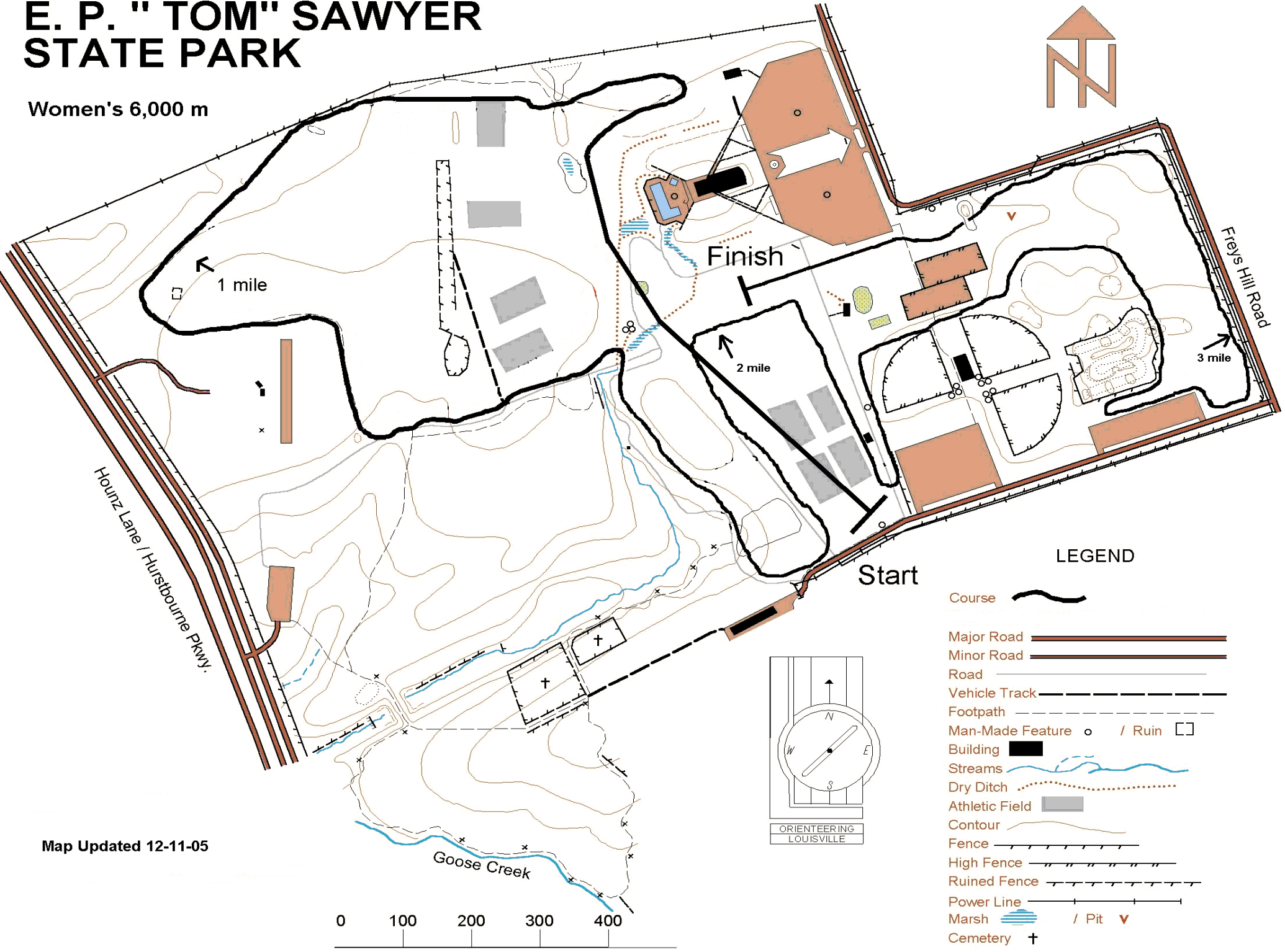



# E. P. "TOM" SAWYER STATE PARK

Women's 6,000 m



Hourz Lane / Hurstbourne Pkwy.

Freys Hill Road

Finish

Start

1 mile

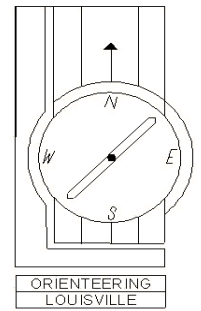
2 mile

3 mile

Goose Creek

## LEGEND

- Course
- Major Road
- Minor Road
- Road
- Vehicle Track
- Footpath
- Man-Made Feature / Ruin
- Building
- Streams
- Dry Ditch
- Athletic Field
- Contour
- Fence
- High Fence
- Ruined Fence
- Power Line
- Marsh / Pit
- Cemetery



Map Updated 12-11-05

