








PROPOSED LAND USE PLAN (IMPLEMENTATION 5 Year's)













NOONU MILADHOO

SECRETARIAT of the SOUTH MILADHUNMADULU MILADHOO COUNCIL





EXISTING LAND USE

-  RESIDENTIAL ZONE
-  INSTITUTIONAL & COMMUNITY ZONE
 - 2.1 Council Idhaara
 - 2.2 M.Court
 - 3.1 School
 - 4.1 Health Centre
 - 6.2 Friday Mosque
 - 12 Community Center
-  SPORTS AND RECREATIONAL ZONE
 - 13.1 Football Stadium
 - 13.3 Bashl Court
 - 13.5 Futsal Ground
 - 13.6 Net Ball Court
 - 15.7 Piknik Area
 - 15.8 Maizaan
-  UTILITIES AND MUNICIPAL ZONE
 - 16.1 Ooredoo, Dhiraagu ANT
 - 16.2 Power House & Fenaka Office
 - 16.6 RO. Plant
 - 16.7 Water Tank
 - 17.1 Cemetery
 - 17.2 Waste Management Center
-  TRANSPORTATION
 - Miladhoo Harbour
-  COMMERCIAL USE
 - 30.2 ATM
-  PSM 3
 - PSM 0464
 - PSM 0465
 - PSM 0466

PROPOSED LAND USE


-  38 RESIDENTIAL PLOTS
-  38.1 PUBLIC HOUSING UNITS
-  INSTITUTIONAL & COMMUNITY FACILITIES
 - 44.1 - CLUB JAMUIYYAA OFFICE
-  SPORTS & RECREATION
 - 52.1 - CHILDREN'S PARK
 - 52.2 - OUTDOOR GYM
 - 52.3 - POCKET PARK'S
-  UTILITY
 - 54.5 - HINAVAAGE
-  TRANSPORTATION
 - 56.3 - ISLAND FERRY TERMINAL
 - 58.1 - PARKING
-  COMMERCIAL USE
 - 59.1 - NEIGHBORHOOD SHOPS
 - 60.2 - FISH MARKET
 - 61 - ICE PLANT
 - 63 - FUEL STORAGE
 - 64 - PATROL STATION
-  INDUSTRIAL USE
 - 67.2 - BOAT BUILDING & REPAIR
 - 68.1 - STORAGE / WAREHOUSE
-  TOURISM
 - 71 - GUEST HOUSE
-  OPEN GREEN BUFFER AREA
 - 74 - BUFFER AREA
-  RESERVED FOR FUTURE NON RESIDENTIAL USE
 - 76 - RESERVED FOR FUTURE NON RESIDENTIAL AREAS
-  ENVIRONMENT PROTECTION ZONE (EPZ)

PHYSICAL FEATURES




-  HARBOUR BASIN (RGB 125,187,252)
-  HARBOUR LOADING / UNLOADING 15M (RGB 233,222,211)
-  REEF LINE (RGB 0,255,255)
-  SHORE LINE (RGB 0,0,255)

SIGNIFICANT TREES

Nikagas (4)

-  REVETMENT / GROYNES (RGB 101,101,101)

ROAD NETWORK

-  10M - 12M PRIMARY ROAD (RGB 0,63,255)
-  9M - 7.5M PRIMARY ROAD (RGB 212,82,255)
-  6M SECONDARY ROAD (RGB 0,255,0)

