





























# PROPOSED LONG TERM LAND USE PLAN NOONU MILADHOO

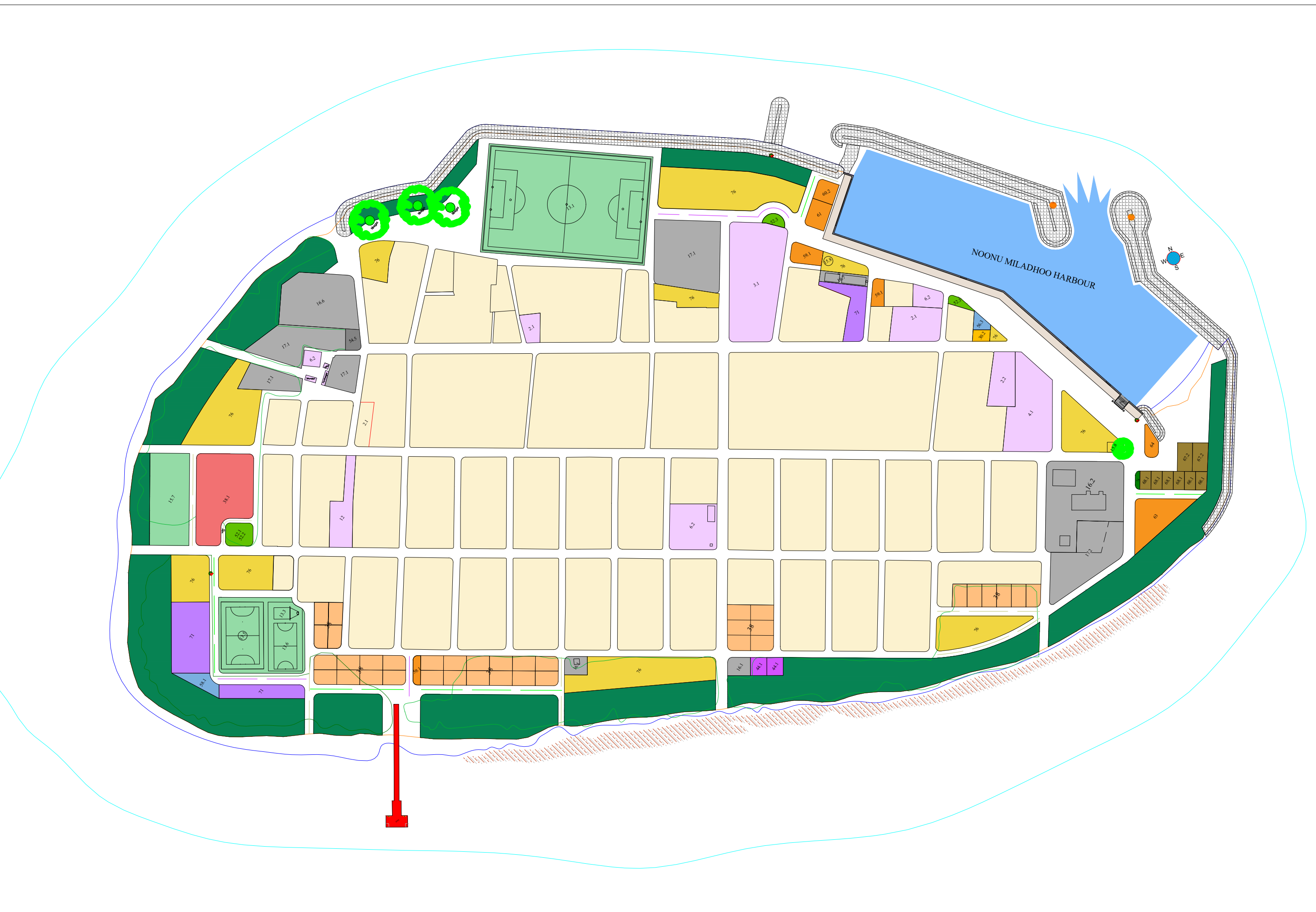
## SECRETARIAT of the SOUTH MILADHUNMADULU MILADHOO COUNCIL

### EXISTING LAND USE

-  RESIDENTIAL ZONE
-  INSTITUTIONAL & COMMUNITY ZONE
  - 2.1 Council Idhaara
  - 2.2 M.Court
  - 3.1 School
  - 4.1 Health Centre
  - 6.2 Friday Mosque
  - 12 Community Center
-  SPORTS AND RECREATIONAL ZONE
  - 13.1 Football Stadium
  - 13.3 Bashi Court
  - 13.5 Futsal Ground
  - 13.6 Net Ball Court
  - 15.7 Piknik Area
  - 15.8 Maizaan
-  UTILITIES AND MUNICIPAL ZONE
  - 16.1 Ooredoo, Dhiraagu ANT
  - 16.2 Power House & Fenaka Office
  - 16.6 RO. Plant
  - 16.7 Water Tank
  - 17.1 Cemetery
  - 17.2 Waste Management Center
-  TRANSPORTATION
  - Miladhoo Harbour
-  COMMERCIAL USE
  - 30.2 ATM
-  PSM 3
  - PSM 0464
  - PSM 0465
  - PSM 0466

### PROPOSED LAND USE

-  38 RESIDENTIAL PLOTS
  -  38.1 PUBLIC HOUSING UNITS
  -  INSTITUTIONAL & COMMUNITY FACILITIES
    - 44.1 - CLUB JAMUIYAA OFFICE
  -  SPORTS & RECREATION
    - 52.1 - CHILDREN'S PARK
    - 52.2 - OUTDOOR GYM
    - 52.3 - POCKET PARK'S
  -  UTILITY
    - 54.5 - HINAVAAGE
  -  TRANSPORTATION
    - 56.3 - ISLAND FERRY TERMINAL
    - 58.1 - PARKING
  -  COMMERCIAL USE
    - 59.1 - NEIGHBORHOOD SHOPS
    - 60.2 - FISH MARKET
    - 61 - ICE PLANT
    - 63 - FUEL STORAGE
    - 64 - PATROL STATION
  -  INDUSTRIAL USE
    - 67.2 - BOAT BUILDING & REPAIR
    - 68.1 - STORAGE / WAREHOUSE
  -  TOURISM
    - 71 - GUEST HOUSE
  -  OPEN GREEN BUFFER AREA
    - 74 - BUFFER AREA
  -  RESERVED FOR FUTURE NON RESIDENTIAL USE
    - 76 - RESERVED FOR FUTURE NON RESIDENTIAL AREAS
  -  ENVIRONMENT PROTECTION ZONE (EPZ)
- PHYSICAL FEATURES**
-  HARBOUR BASIN (RGB 125,187,252 )
  -  HARBOUR LOADING / UNLOADING 15M (RGB 233,222,211)
  -  REEF LINE (RGB 0,255,255)
  -  SHORE LINE (RGB 0,0,255)
  -  SIGNIFICANT TREES
    - Nikagas ( 4 )
  -  REVETMENT / GROYNES (RGB 101,101,101)
- ROAD NETWORK**
-  10M - 12M PRIMARY ROAD (RGB 0,63,255)
  -  9M - 7.5M PRIMARY ROAD (RGB 212,82,255)
  -  6M SECONDARY ROAD (RGB 0,255,0)



NOONU MILADHOO HARBOUR

