



ސަރުކާރުގެ ގެޒެޓް: 431-VR/320/2019/6

މި ގެޒެޓްގައި ވާ ޕްލާނިންގް ޕްލާނިންގް ޕްލާނިންގް ޕްލާނިންގް ޕްލާނިންގް
 ޕްލާނިންގް ޕްލާނިންގް ޕްލާނިންގް ޕްލާނިންގް ޕްލާނިންގް

ޕްލާނިންގް ޕްލާނިންގް ޕްލާނިންގް ޕްލާނިންގް ޕްލާނިންގް ޕްލާނިންގް
 ޕްލާނިންގް ޕްލާނިންގް ޕްލާނިންގް ޕްލާނިންގް ޕްލާނިންގް ޕްލާނިންގް

ޕްލާނިންގް ޕްލާނިންގް ޕްލާނިންގް ޕްލާނިންގް ޕްލާނިންގް ޕްލާނިންގް

މި ގެޒެޓްގައި ވާ ޕްލާނިންގް ޕްލާނިންގް ޕްލާނިންގް ޕްލާނިންގް ޕްލާނިންގް
 ޕްލާނިންގް ޕްލާނިންގް ޕްލާނިންގް ޕްލާނިންގް ޕްލާނިންގް ޕްލާނިންގް
 ޕްލާނިންގް ޕްލާނިންގް ޕްލާނިންގް ޕްލާނިންގް ޕްލާނިންގް ޕްލާނިންގް

މި ގެޒެޓްގައި ވާ ޕްލާނިންގް ޕްލާނިންގް ޕްލާނިންގް ޕްލާނިންގް ޕްލާނިންގް
 ޕްލާނިންގް ޕްލާނިންގް ޕްލާނިންގް ޕްލާނިންގް ޕްލާނިންގް ޕްލާނިންގް
 ޕްލާނިންގް ޕްލާނިންގް ޕްލާނިންގް ޕްލާނިންގް ޕްލާނިންގް ޕްލާނިންގް
 ޕްލާނިންގް ޕްލާނިންގް ޕްލާނިންގް ޕްލާނިންގް ޕްލާނިންގް ޕްލާނިންގް

03 ޕްލާނިންގް ޕްލާނިންގް ޕްލާނިންގް 1441

02 ސަރުކާރުގެ ގެޒެޓް 2019

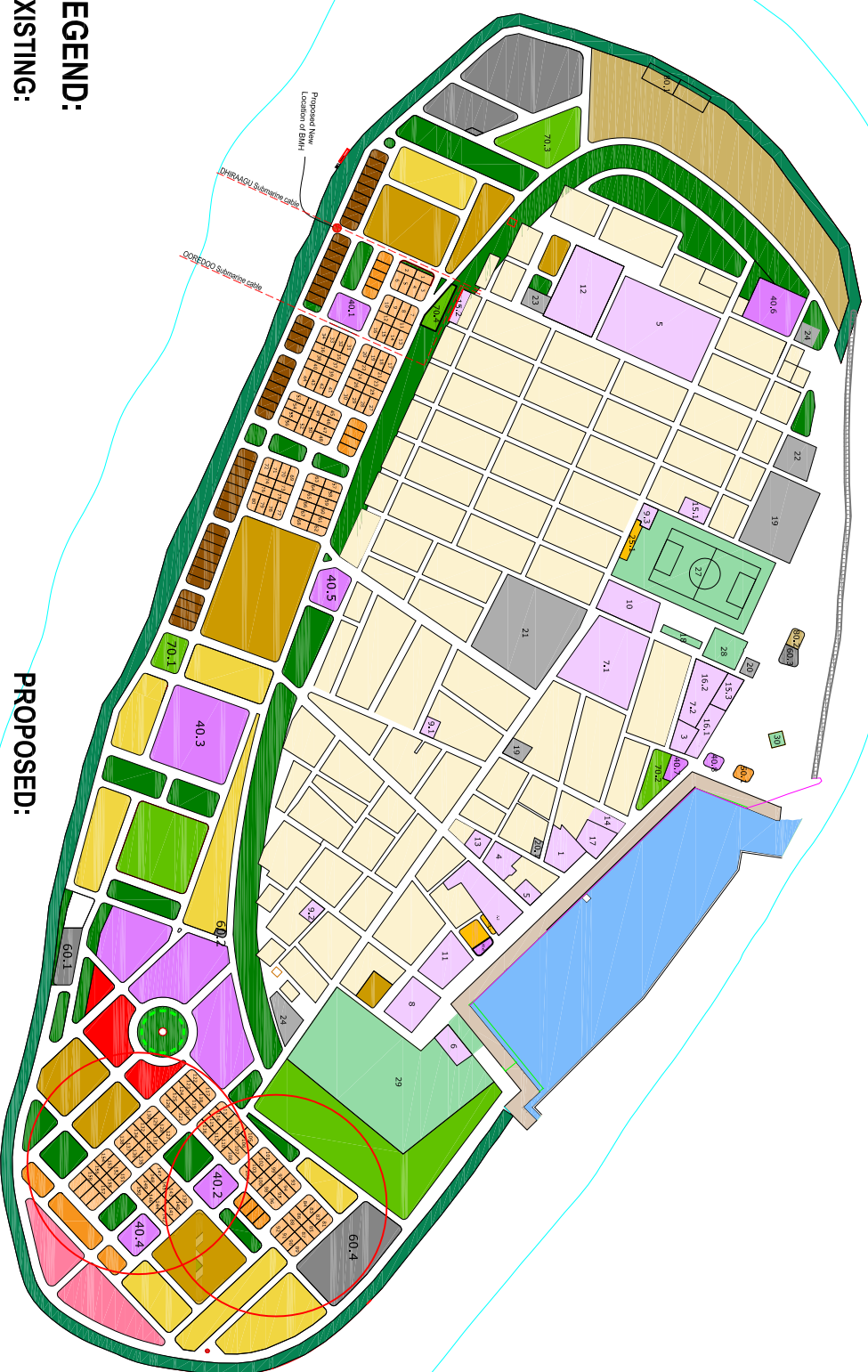

ޕްލާނިންގް ޕްލާނިންގް ޕްލާނިންގް
 ޕްލާނިންގް ޕްލާނިންގް ޕްލާނިންގް
 ޕްލާނިންގް ޕްލާނިންގް ޕްލާނިންގް

މި ގެޒެޓްގައި ވާ ޕްލާނިންގް ޕްލާނިންގް ޕްލާނިންގް ޕްލާނިންގް ޕްލާނިންގް

ޕްލާނިންގް ޕްލާނިންގް ޕްލާނިންގް ޕްލާނިންގް ޕްލާނިންގް ޕްލާނިންގް

މި ގެޒެޓްގައި ވާ ޕްލާނިންގް ޕްލާނިންގް ޕްލާނިންގް ޕްލާނިންގް ޕްލާނިންގް

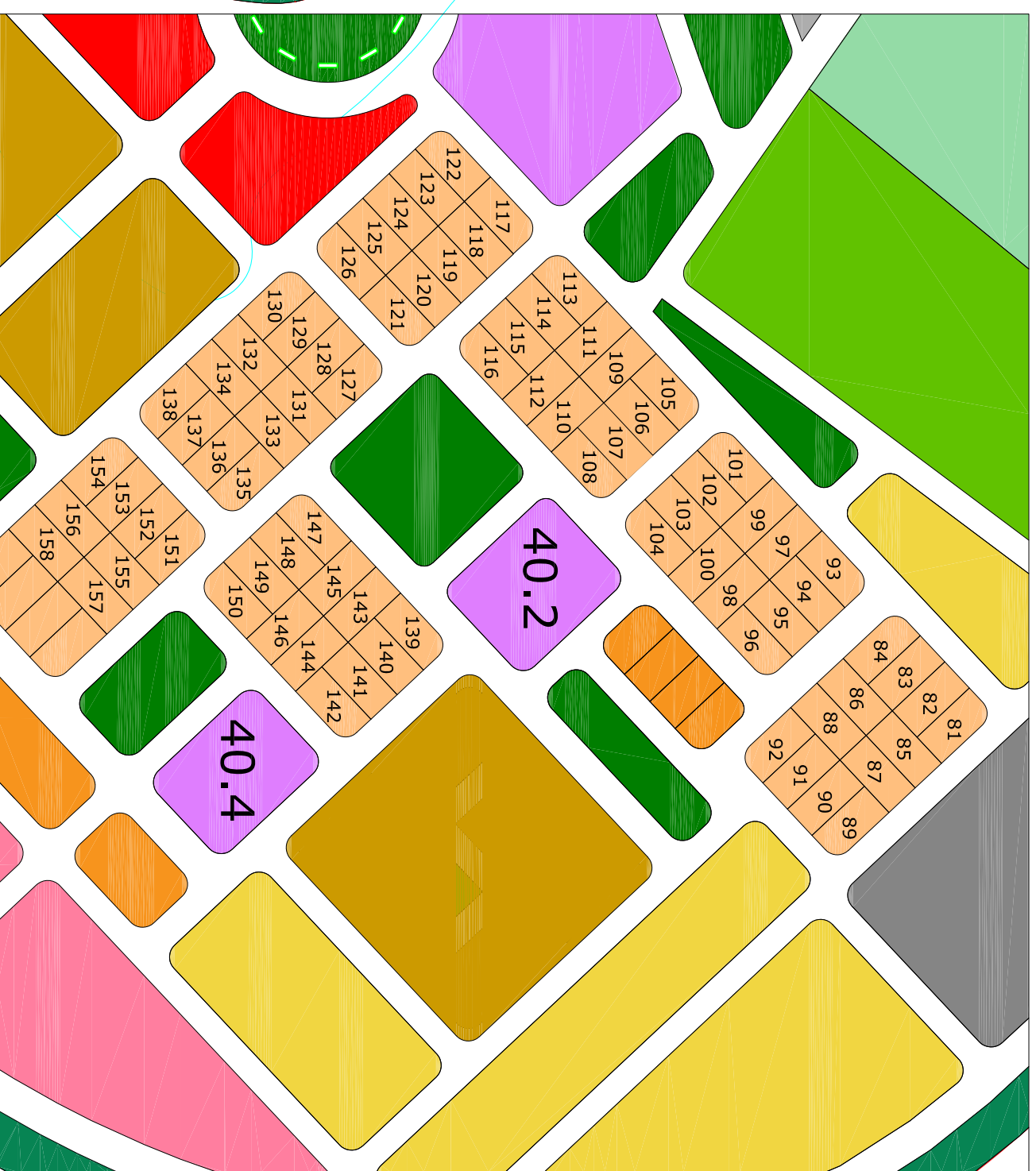
ޕްލާނިންގް ޕްލާނިންގް ޕްލާނިންގް ޕްލާނިންގް ޕްލާނިންގް ޕްލާނިންގް



LEGEND:

- | | |
|--|---|
| EXISTING RESIDENTIAL AREA | UTILITY AND MUNICIPAL SERVICES |
| INSTITUTIONAL & COMMUNITY FACILITIES | RESIDENTIAL AREA |
| 1 Atoll Office | PUBLIC HOUSING AREA - LAND FOR SALE |
| 2 Island Court | PUBLIC HOUSING AREA - HOUSING FLATS |
| 3 Hospital | INSTITUTIONAL & COMMUNITY ZONE |
| 4 Youth Centre | 40.1 - 40.2 - Preschool |
| 5 Police Station | 40.3 - School |
| 6 Friday mosque | 40.4 - 40.5 - Mosque |
| 7 Media Centre | 40.6 - Diving Track |
| 8 Dhananal | 40.7 - Bank |
| 9 STO | 40.8 - Ferry Terminal |
| 10 boat/hajjehi Jammiyaa | 40.9 - office space (B. atoll bay/ouster/er reserve |
| 11 Vataa Jammiyaa | 60.1 - Waste management |
| 12 Feyli Jammiyaa | 60.2 - Core/odoo antenna |
| 13 Social Protection Centre | 60.3 - Water & RO Plant |
| 14 Dhanadharu | 60.4 - Vehicle Parking Zone |
| 15 Multi-Purpose Centre | |
| 16 Power House | |
| 17 Oil Storage | |
| 18 Theyyoge | |
| 19 Cemetery | |
| 20 Dhanraagu Site | |
| 21 Wataniyya site | |
| 22 Waste management Centre | |
| 23 Water Tanks | |
| 24 Football ground | |
| 25 Open play area | |
| 26 Stage | |
| 27 School Children's Park | |
| 28 School Children's Basin | |
| 29 OPEN/GREEN BUFFER AREAS | |
| 30 ENVIRONMENTAL PROTECTION ZONE (EPZ) | |

PROPOSED:



PROPOSED LOCATION FOR RESIDENTIAL PLOTS
(Area = 1400 sqft of 78 plots)

- | | |
|--------------------|-------------------------------|
| PARKS | 70.1 - 70.2 - Children's Park |
| GREEN / OPEN AREAS | 70.3 - Futsal ground |
| EPZ | 70.4 - Cultural Park |
| REDEMPTION | |



MINISTRY OF NATIONAL PLANNING AND INFRASTRUCTURE

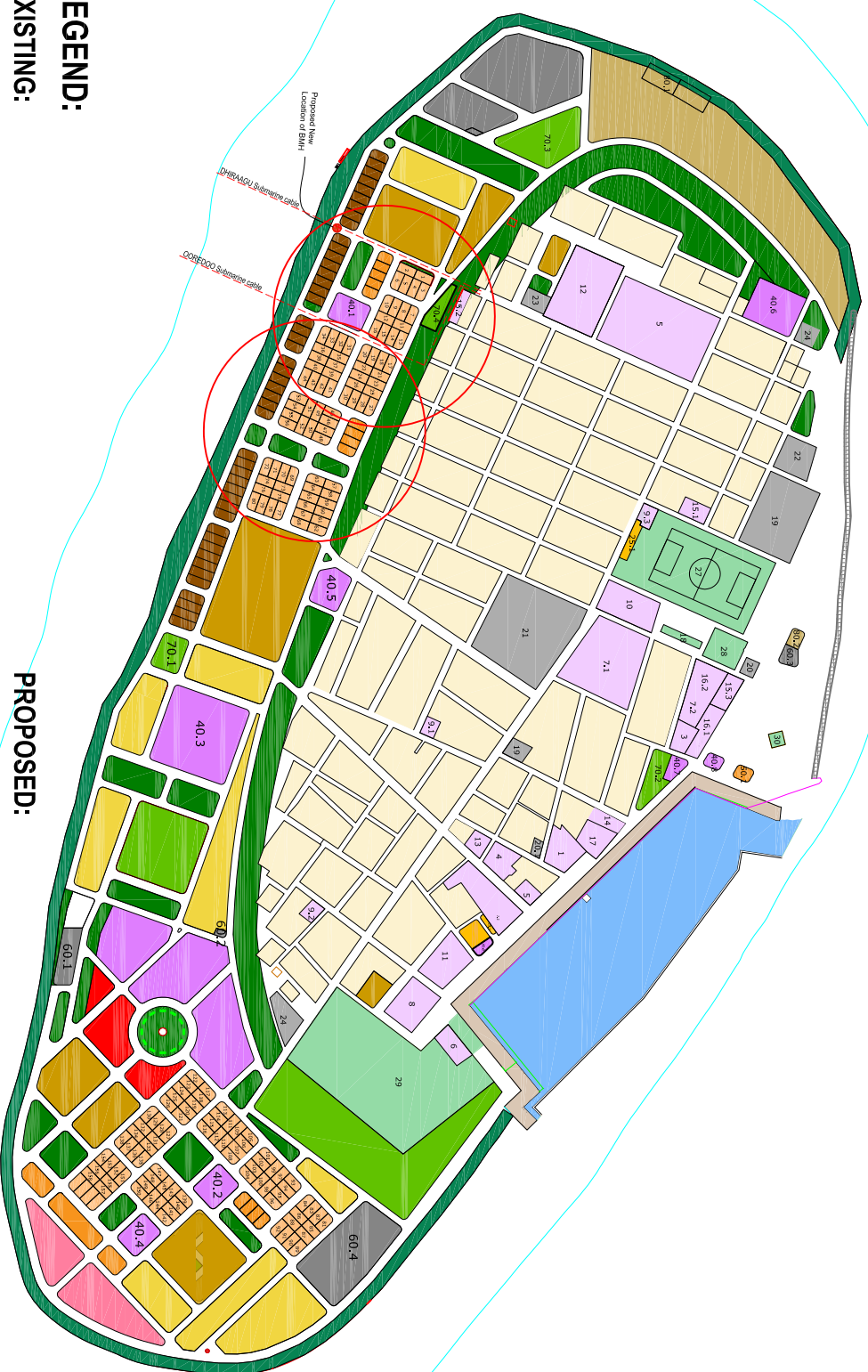

AMENNEE MAGU, MAAFANNU 20392, MALE', REPUBLIC OF MALDIVES
TEL: 3004300 FAX: 3004301 email: spatial@planning.gov.mv

TITLE:
PROPOSED LOCATION FOR RESIDENTIAL PLOTS

PROJECT:
B. EYDHAFUSHI LAND USE PLAN

DRAWN BY: NN/AG
CHECKED BY: NA

SURVEYED BY:
SCALE:
DATE: 02 SEPTEMBER 2019

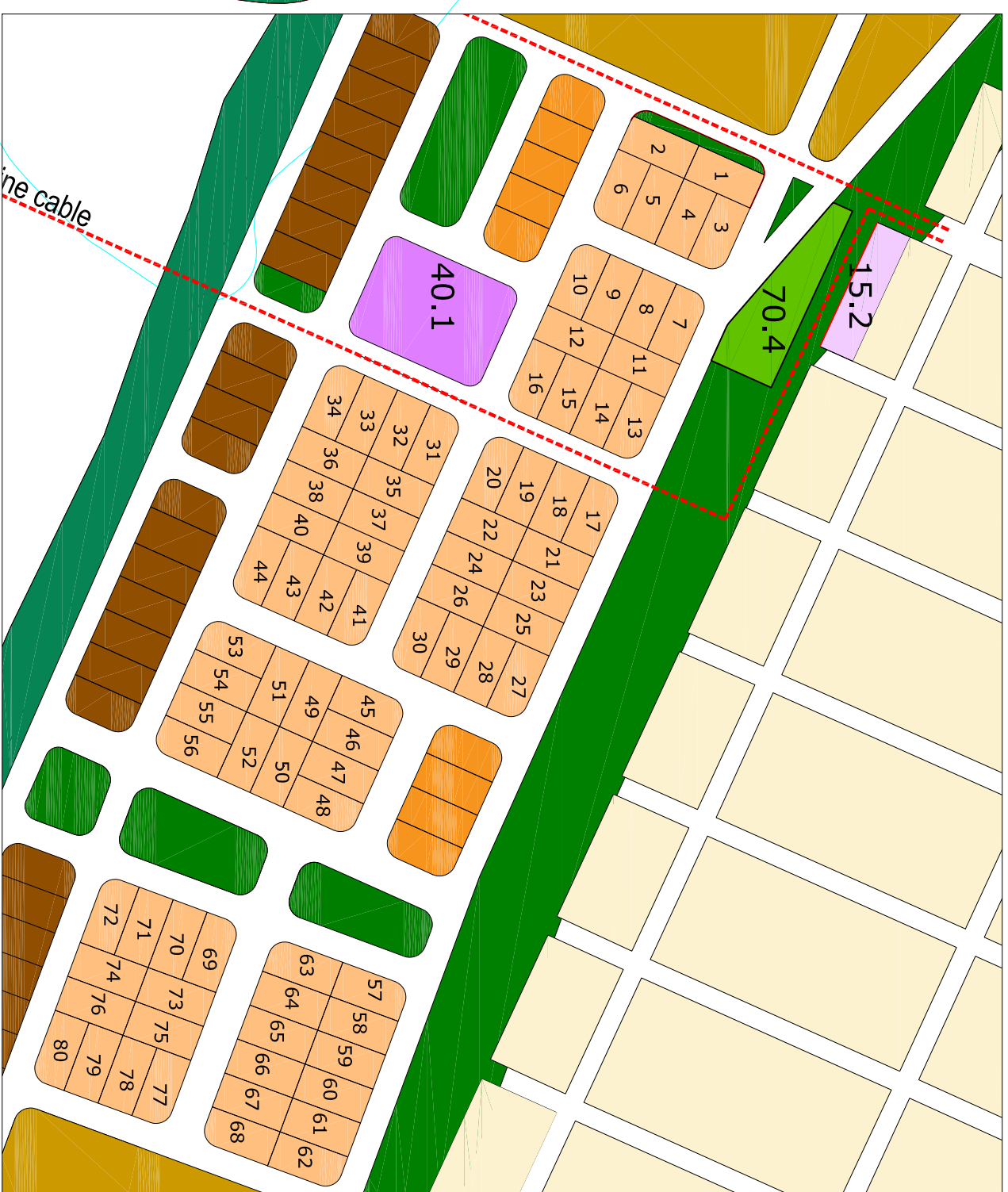


LEGEND:

- EXISTING:**
- EXISTING RESIDENTIAL AREA
 - INSTITUTIONAL & COMMUNITY FACILITIES
 - 1 Atoll Office
 - 3 Island Court
 - 4 Pre-school
 - 5 Hospital
 - 6 Youth Centre
 - 7.1-7.2 School
 - 8 Police Station
 - 9.1 - 9.3 Mosque
 - 10 Friday mosque
 - 11 Media Centre
 - 12 Dhanaal
 - 13 Island Office
 - 14 STO
 - 15.1 boat/hajjehi Jammiyaa
 - 15.2 Vafaa Jammiyaa
 - 15.3 Feyji Jammiyaa
 - 16.1 Social Protection Centre
 - 16.2 Dhanaafaru
 - 17 Multi-Purpose Centre
 - UTILITY AND MUNICIPAL SERVICES
 - 19 Power House
 - 20 Oil Storage
 - 20.1 Thevoge
 - 21 Cemetery
 - 22 Dhiraagu Site
 - 23 Wataniyya site
 - 24 Waste management Centre

PROPOSED:

- RESIDENTIAL AREA
- PUBLIC HOUSING AREA - LAND FOR SALE
- PUBLIC HOUSING AREA - HOUSING FLATS
- INSTITUTIONAL & COMMUNITY ZONE
 - 40.1 - 40.2 - Preschool
 - 40.3 - School
 - 40.4 - 40.5 - Mosque
 - 40.6 - Diving Track
 - 40.7 - Bank
 - 40.8 - Ferry Terminal
 - 40.9 - office space (B. atoll bay/ouster/er reserve
- SPORT AND RECREATIONAL AREA
 - 70.1 - 70.2 - Children's Park
 - 70.3 - Futsal ground
 - 70.4 - Cultural Park
- ENVIRONMENTAL PROTECTION ZONE (EPZ)
 - 60.1 - Waste management
 - 60.2 - Cooredoo antenna
 - 60.3 - Water & RO Plant
 - 60.4 - Vehicle Parking Zone
- COMMERCIAL & RETAIL ZONE
 - 50.1 - Local Market
- INDUSTRIAL AREA
 - 80.1 - Boat Building / Repair
 - 80.2 - Boiling Plant
- GUEST HOUSE DEVELOPMENT ZONE
- RESERVED FOR FUTURE USE



PROPOSED LOCATION FOR RESIDENTIAL PLOTS
(Area = 1400 sqft of 80 plots)



MINISTRY OF NATIONAL PLANNING AND INFRASTRUCTURE

AMENNEE MAGU, MAAFANNU 20392, MALE', REPUBLIC OF MALDIVES
TEL: 3004300 FAX: 3004301 email: spatial@planning.gov.mv

TITLE:
PROPOSED LOCATION FOR RESIDENTIAL PLOTS

PROJECT:
B. EYDHAFUSHI LAND USE PLAN

DRAWN BY: NN/AG
CHECKED BY: NA

SURVEYED BY:
SCALE:
DATE: 02 SEPTEMBER 2019