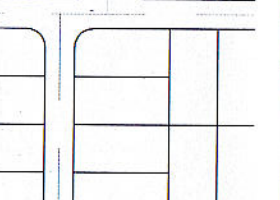

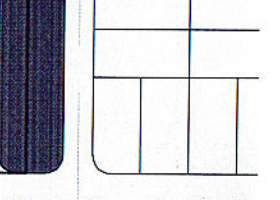





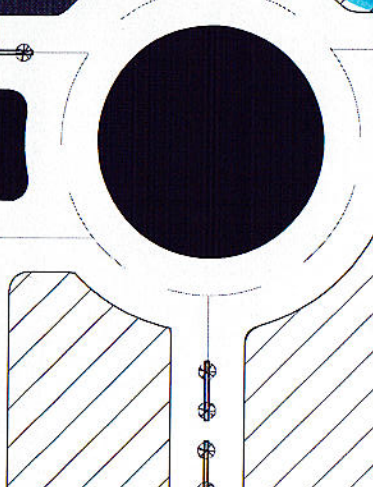



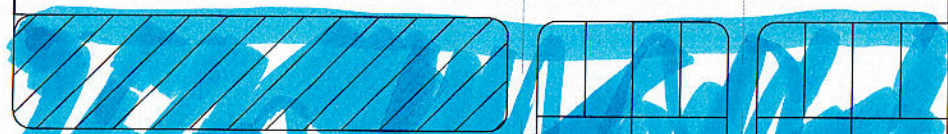


621'-7"



- 1.1 - 1.3 Residential
- 1.4 School
- 2.1 Regional Hospital
- 2.2 Regional Health Practices Office
- 2.3 Police Station
- 3.1 Institutional and Community Zone
- 4.21 Parks, Paths
- 4.30 Open Space
- 4.31 Water Drain
- 4.32 Sewer
- 4.33 Storm
- 4.34 Street
- 4.35 Road
- 4.36 Footpath
- 4.37 Utility
- 4.38 Drainage
- 4.39 Landmark
- 4.40 Boundary

LEGEND
EXISTING LAND USE

