




















H.DH. MAKUNUDHOO

**LEGEND**

**EXISTING LAND USES**

-  RESIDENTIAL AREA
-  INSTITUTIONAL & COMMUNITY FACILITIES
-  UTILITY & MUNICIPAL SERVICES
-  SPORTS & RECREATION
-  AGRICULTURAL LAND
-  KAN'DOO FAA
-  LAMP POST
-  SIGNIFICANT TREE

**PROPOSED LAND USES**









-  RESIDENTIAL AREA
-  PUBLIC HOUSING UNITS
-  INSTITUTIONAL & COMMUNITY FACILITIES
-  UTILITY & MUNICIPAL SERVICES
-  SPORTS & RECREATION
-  COMMERCIAL USE
-  TOURISM USE
-  AGRICULTURAL USE
-  RESERVED FOR FUTURE NON-RESIDENTIAL USES
-  OPEN / GREEN / BUFFER AREAS
-  ENVIRONMENTAL PROTECTION ZONE (E.P.Z)














H.DH. MAKUNUDHOO

**LEGEND**

**EXISTING LAND USES**

-  RESIDENTIAL AREA
-  INSTITUTIONAL & COMMUNITY FACILITIES
-  UTILITY & MUNICIPAL SERVICES
-  SPORTS & RECREATION
-  AGRICULTURAL LAND
-  KAN'DOO FAA
-  LAMP POST
-  SIGNIFICANT TREE

**PROPOSED LAND USES**

-  RESIDENTIAL AREA
-  PUBLIC HOUSING UNITS
-  INSTITUTIONAL & COMMUNITY FACILITIES
-  UTILITY & MUNICIPAL SERVICES
-  SPORTS & RECREATION
-  COMMERCIAL USE
-  TOURISM USE
-  AGRICULTURAL USE
-  RESERVED FOR FUTURE NON-RESIDENTIAL USES
-  OPEN / GREEN / BUFFER AREAS
-  ENVIRONMENTAL PROTECTION ZONE (E.P.Z)

