

(٢٢٢٢٢ ٢٢٢٢٢)

٢٢٢٢

٢٢٢

٢٢٢٢

٢٢٢٢

٢٢٢٢

٢٢٢٢

٢٢٢٢

٢٢٢٢

٢٢٢٢

٢٢٢٢

٢٢٢٢

٢٢٢٢

٢٢٢٢

٢٢٢٢

مجلس التعليم العالي

٥٥٤

٥٥٤

٥٥٤

٥٥٤

٥٥٤

٥٥٤


٥٥٤

٥٥٤

٥٥٤

٥٥٤





645.14ft


Dhiyamigili

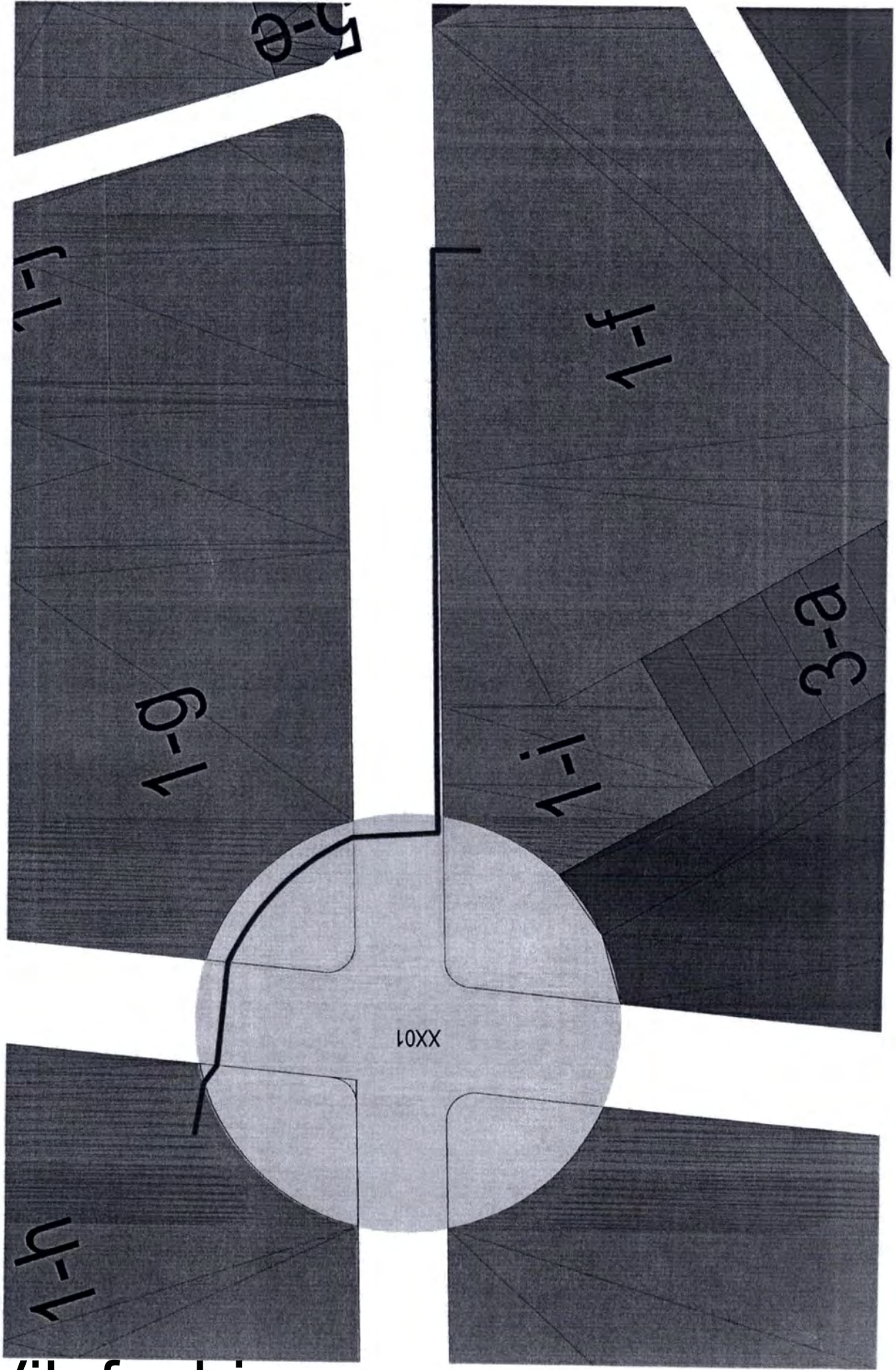




Th. Atoll

KAN'DOODHOO
ISLAND CODE: 3406





Vilufushi

Vandhoo



Thimarafushi Chart





۳۳ - ۱ - ۳
۳۳ - ۱ - ۳
: ۳۵

Madifushi

DATE: 30 May 2017		CHECKED BY: HR	PROJECT: TH MADIFUSHI LAND USE PLAN	TITLE: TH MADIFUSHI DRAFT LAND USE PLAN	MINISTRY OF HOUSING AND INFRASTRUCTURE REPUBLIC OF MALDIVES TEL: 3206752 FAX: 3206751 Email: planning@mh.gov.mv
SCALE:		DRAWN BY: NAA/AG			
SURVEYED BY:					



LEGEND

- EXISTING LAND USES**
- RESIDENTIAL AREA (1400 sqft, 426 Plots)
 - PUBLIC HOUSING UNITS
 - INSTITUTIONAL & COMMUNITY FACILITIES
 - 10.1 - Proposed site for Island Council
 - 10.2-10.4 - Pre-school
 - 10.5 - Mosque
 - 10.6 - Magistrate court
 - 10.7 - Bank
 - 10.8 - Post Office
 - 20.9 - 20.18 - Reserved for future Institutional Use
 - TOURISM USES (29,613.46 sqft)
 - HARBOR LOADING / UNLOADING (10m wide)
 - REAL ESTATE (1400 sqft, 100 Plots)
- PROPOSED LAND USES**
- SPORTS & RECREATION
 - 11.1 - Sports Arena
 - 11.2 - Football Ground
 - 11.3-11.15 - Safe Play areas
 - 11.6-11.8 - Sports Courts / Parks
 - COMMERCIAL USE
 - 12.1 - Fish Market
 - 12.2 - Local Market
 - 12.3 - Ice Plant
 - 12.4-12.8 - Shops, Cafe & Restaurant
 - 12.9-12.10 - Reserved land for commercial use
 - INDUSTRIAL ZONE
 - 13.1 - Slipway
 - 13.2 - Godown / Storage facilities
 - 13.3 - Fish Processing
 - 13.4-13.5 - Reserved for future Light Industrial uses
 - UTILITY & MUNICIPAL SERVICES
 - 14.1 - Power House
 - 14.2 - Waste Management Center
 - 14.3 - Reserved for future Utilities uses
 - MIXED USE ZONE
 - RESERVED FOR FUTURE NON-RESIDENTIAL USES
 - OPEN / GREEN / BUFFER AREAS
 - 15.1 - Park
 - ENVIRONMENTAL PROTECTION ZONE
 - (E.P.Z) (10m wide)
 - PROPOSED CONSERVATION AREA
 - ROAD HIERARCHY
 - 10m ROAD
 - 7.5m ROAD
 - 5m ROAD

