










GA.KONDEY

LEGEND



EXISTING LAND USE

-  **RESIDENTIAL ZONE**
-  **INSTITUTIONAL & COMMUNITY ZONE**
 - 1 Primary & Secondary School
 - 2.1 Island Court
 - 2.2 Island Council Office
 - 3 Island Health Center
 - 4 Neighborhood Mosques
 - 5.1-5.2 Conserved Mosques
 - 6 Water Storage tanks
-  **UTILITIES AND MUNICIPAL ZONE**
 - 7 Power House
 - 8 Cemetery
 - 9 Telecommunication (Oreedhoo)
 - 10 Wastemanagement Center



EXISTING PHYSICAL FEATURES

-  Harbour Basin
-  Erosion Areas
-  Existing Low Tide Line
-  Existing High Tide Line
-  Existing Harbor Loading Area
-  Existing Revetment/Coastal Protection

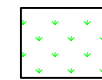
SPORTS AND RECREATION

-  11 Football Pitch
-  12 Fini Maizaan

AREAS OF HISTORICAL SIGNIFICANCE






-  13 VEVU (BATHING WELL)
-  14 HAVITHTHA (RUINS OF TEMPLES)

AGRICULTURE ZONE



Existing Primary Benchmark

PRIMARY BENCH MARK
 PSM 0024; 338328.7490E, 55088.4970N
 PSM 0025; 338696.7880E, 55190.4060N

-  Wind Turbines
-  Revetment/Breakwater
-  Beach Rock
-  SIGNIFICANT TREES
-  NATURAL/JUNGLE AREA

SCALE 1:5000



PROJECT: PREPARATION OF LAND USE PLAN OF GA, KONDEY

TITLE : EXISTING LANDUSE PLAN - GA, KONDEY

CLIENT : GA,KONDEY ISLAND COUNCIL

IBRAHIM MIZAL | PLANNED BY : AISHATH ABDULLA | DATE: MARCH 2019



THE CONTENTS OF THESE DRAWINGS REMAIN THE PROPERTY OF LAND & MARINE ENVIRONMENTAL RESOURCE GROUP PVT. LTD. ANY USE OTHER THAN THOSE EXPRESSLY STATED IS A VIOLATION OF THIS COPYRIGHT.