

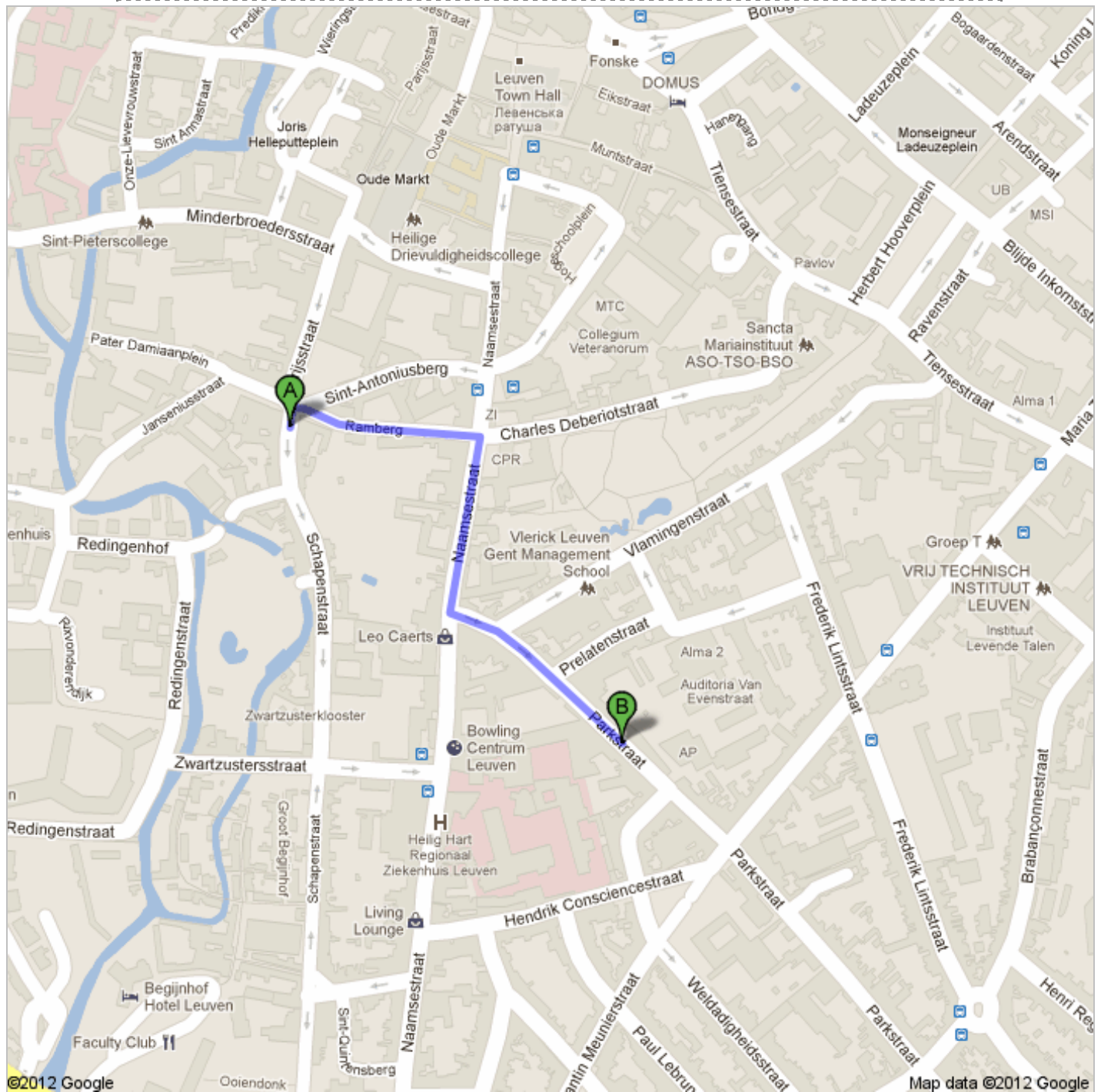


Directions to Parkstraat 45, 3000 Leuven

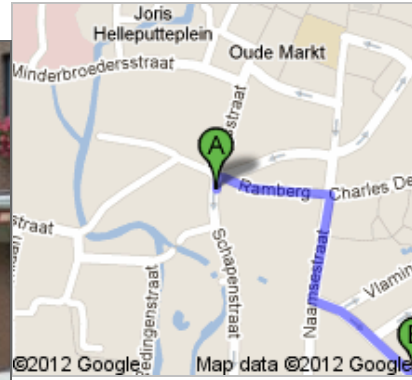
600 m – about 8 mins

Walking directions are in beta.

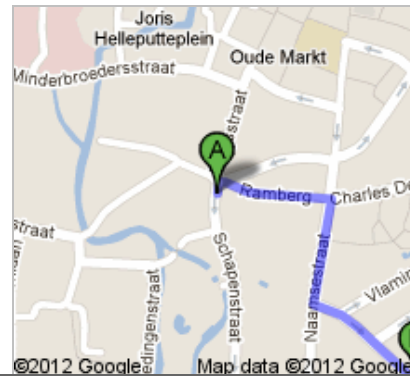
Use caution – This route may be missing sidewalks or pedestrian paths.



A Schapenstraat 1, 3000 Leuven



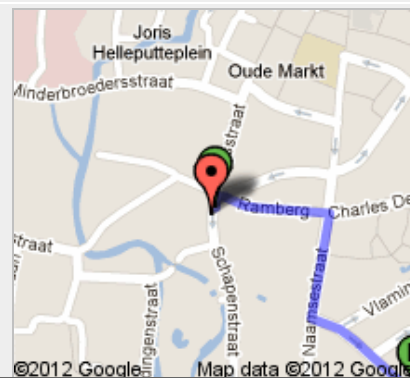
1. Head **north** on **Schapenstraat** toward **Ramberg**



go 19 m
total 19 m



➤ 2. Turn right onto **Ramberg**
About 3 mins

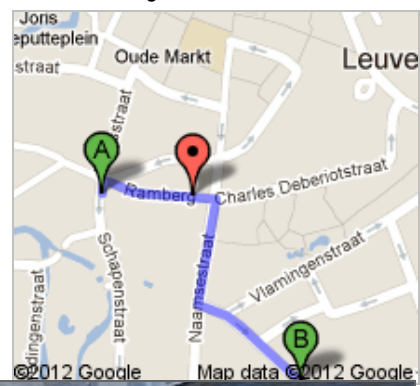


go 190 m
total 210 m



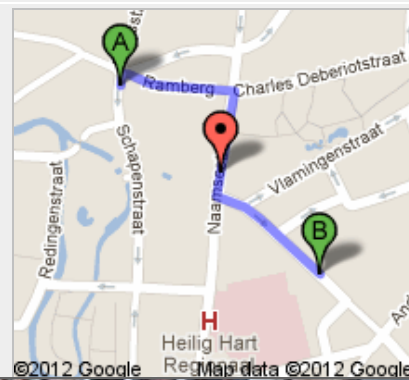
➤ 3. Turn right onto **Naamsestraat**
About 2 mins

go 170 m
total 400 m



4. Turn left onto **Parkstraat**

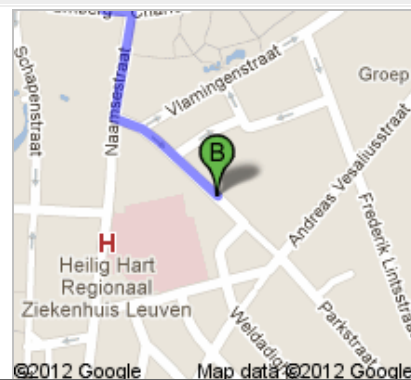
Destination will be on the left
About 3 mins



go 210 m
total 600 m



Parkstraat 45, 3000 Leuven





These directions are for planning purposes only. You may find that construction projects, traffic, weather, or other events may cause conditions to differ from the map results, and you should plan your route accordingly. You must obey all signs or notices regarding your route.

Map data ©2012 Google

Directions weren't right? Please find your route on maps.google.be and click "Report a problem" at the bottom left.