

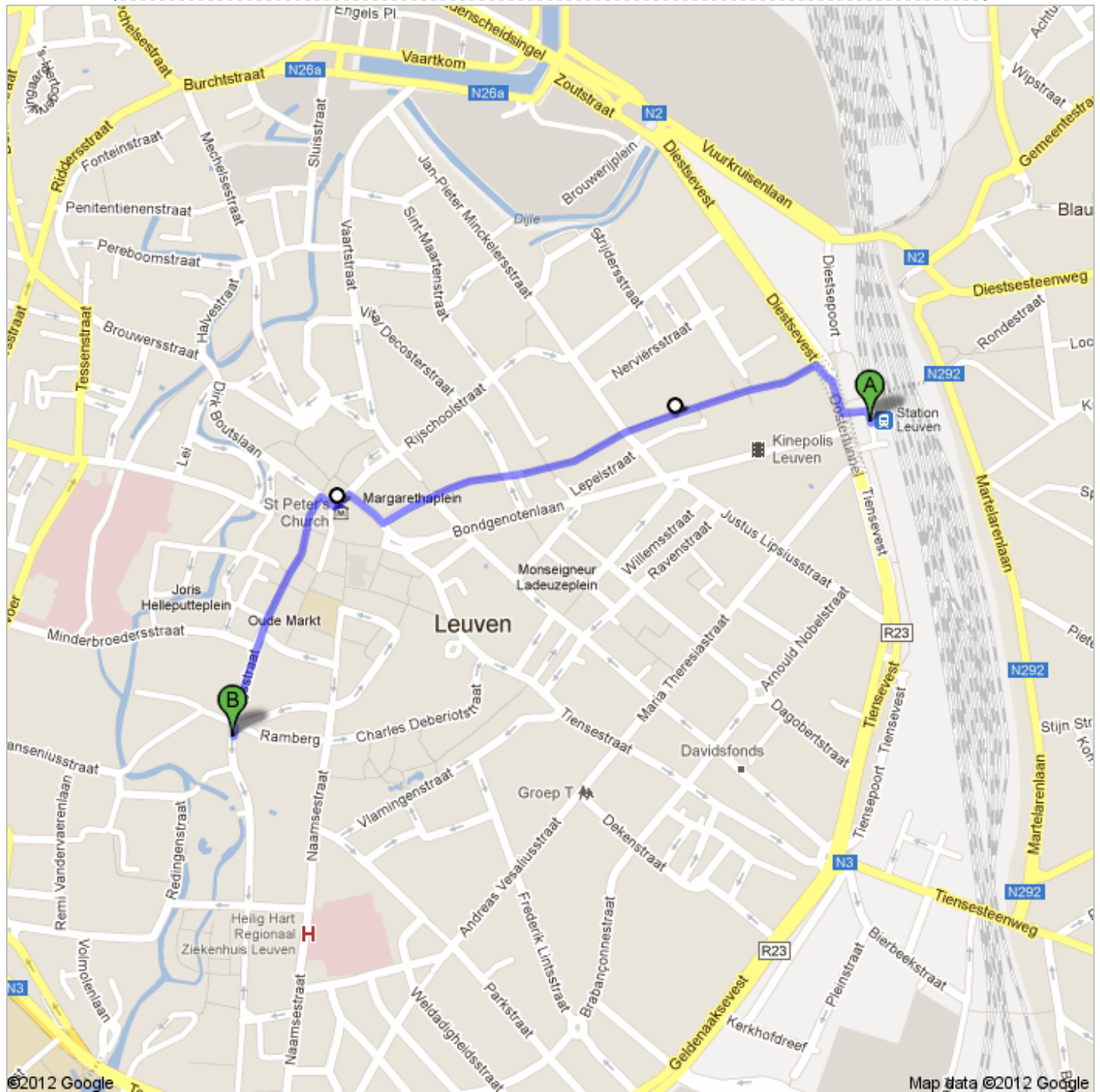


## Directions to Schapenstraat 1, 3000 Leuven

1,8 km – about 22 mins

Walking directions are in beta.

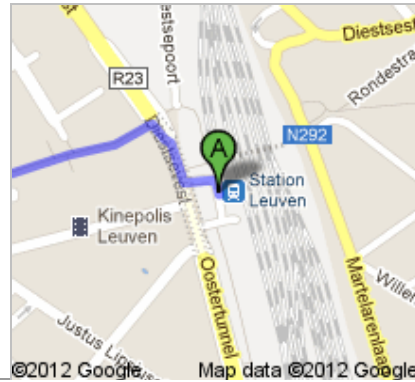
Use caution – This route may be missing sidewalks or pedestrian paths.





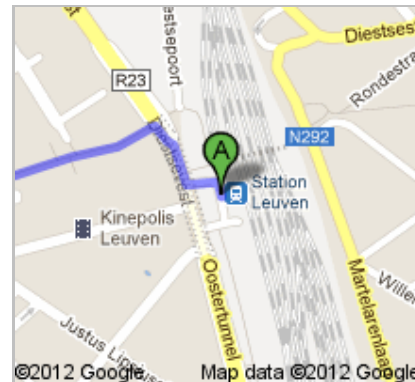


## Station Leuven, 3000 Leuven



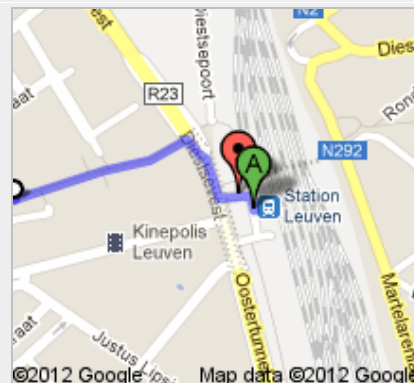
1. Head **north** on **Martelarenplein** toward **Diestsevest/Oostertunnel/Tiensevest/R23**  
About 1 min

go 71 m  
total 71 m



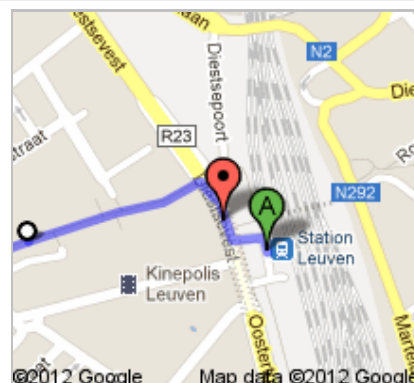
2. Turn right onto **Diestsevest/Oostertunnel/Tiensevest/R23**  
About 1 min

go 68 m  
total 140 m



3. Slight left onto **Diestsevest**

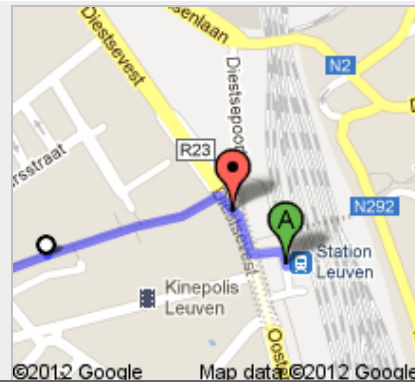
go 44 m  
total 180 m







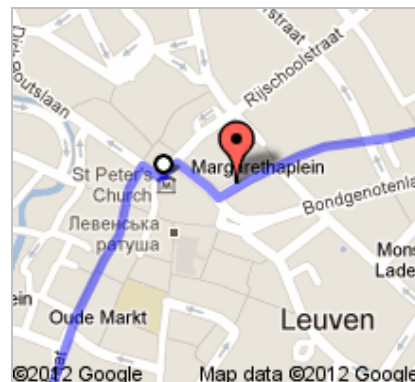
4. Turn left onto **Diestsestraat**  
About 11 mins



go 900  
total 1,1 k



5. Turn right onto **Margarethaplein**  
About 1 min



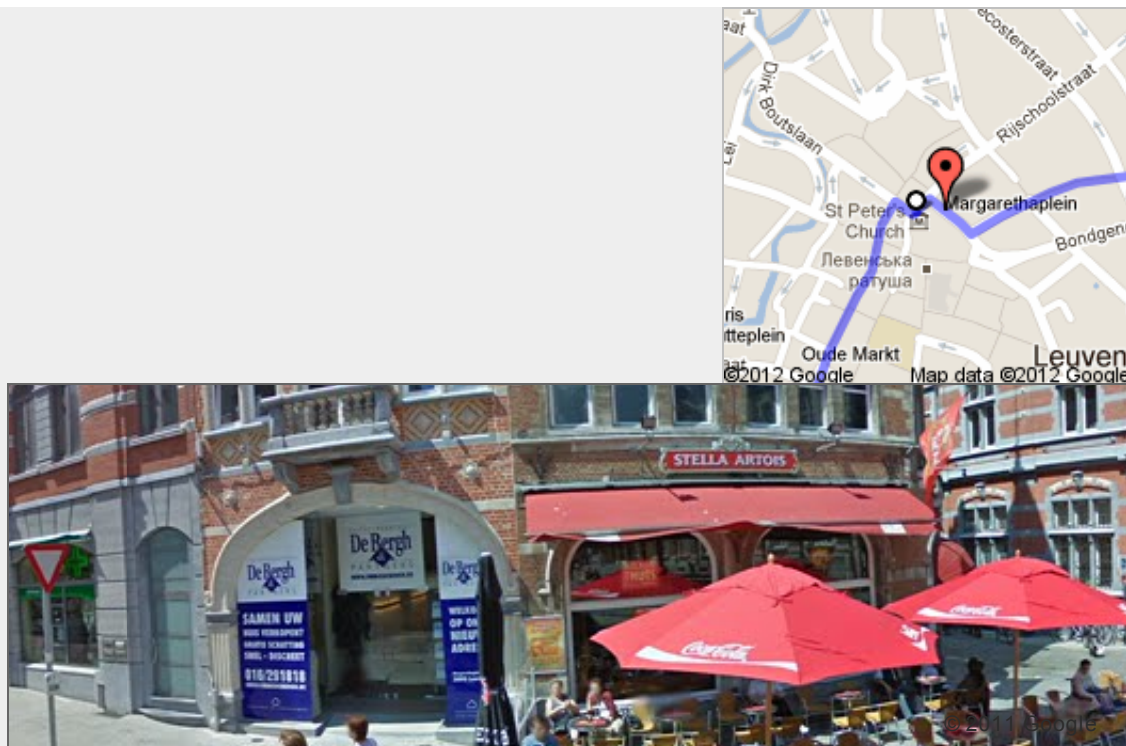
go 88  
total 1,2 k



6. Turn left onto **Mathieu de Layensplein**

go 36  
total 1,2 k





7. Turn right to stay on **Mathieu de Layensplein**




go 36  
total 1,2 k



8. Turn left onto **Pensstraat**



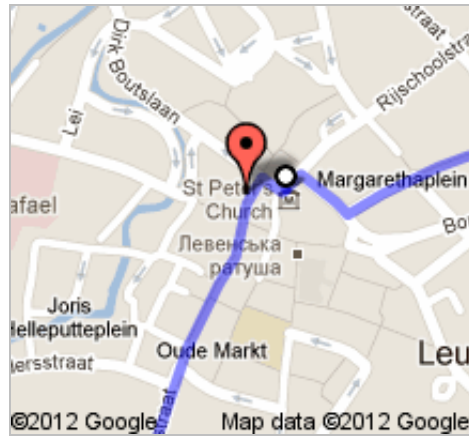
go 67  
total 1,3 k







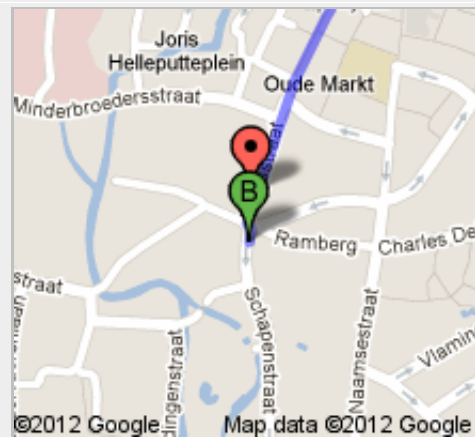
9. Continue onto **Parijsstraat**  
About 5 mins



go 400 m  
total 1,7 km



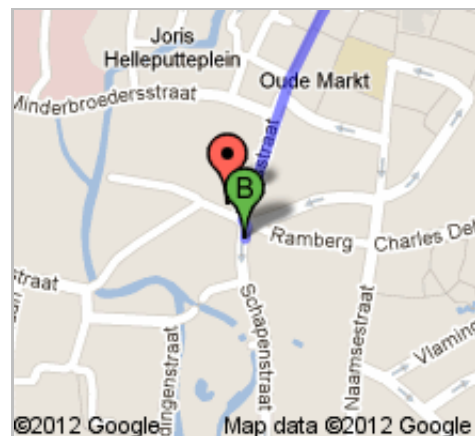
10. Turn left onto **Pater Damiaanplein**



go 9  
total 1,7 k



11. Turn right onto **Schapenstraat**  
Destination will be on the left

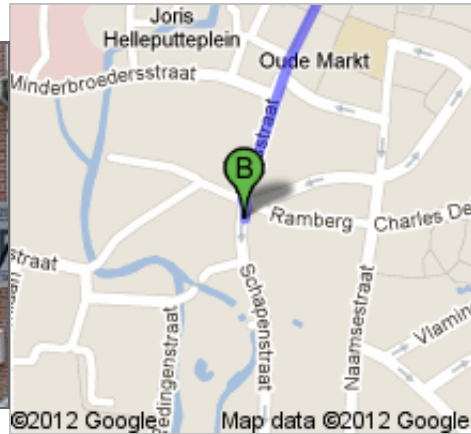


go 19  
total 1,8 k





**B** Schapenstraat 1, 3000 Leuven



These directions are for planning purposes only. You may find that construction projects, traffic, weather, or other events may cause conditions to differ from the map results, and you should plan your route accordingly. You must obey all signs or notices regarding your route.

Map data ©2012 Google

Directions weren't right? Please find your route on [maps.google.be](https://maps.google.be) and click "Report a problem" at the bottom left.