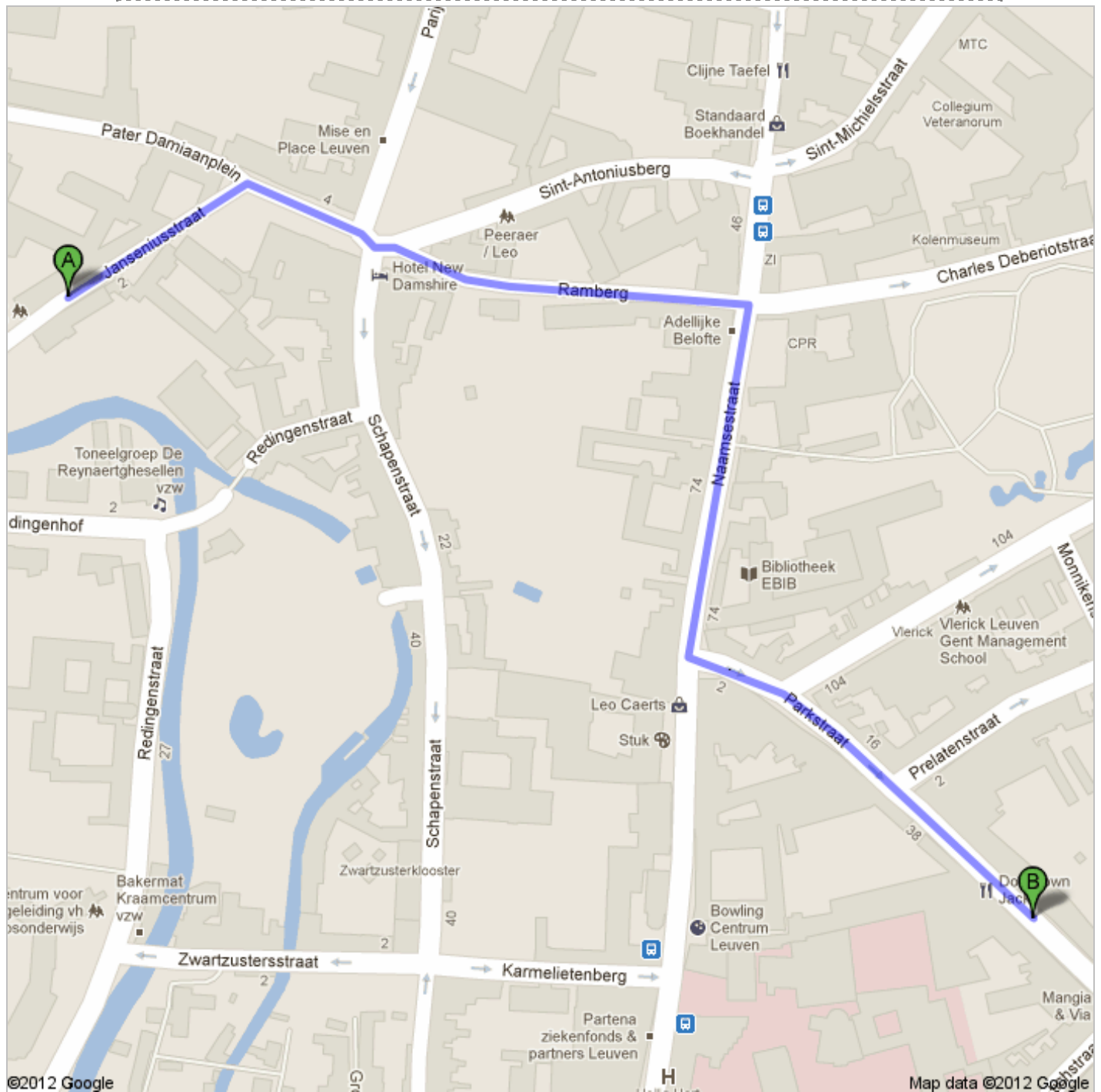





**Directions to Parkstraat 45, 3000 Leuven**  
**750 m – about 10 mins**

**Walking directions are in beta.**

Use caution – This route may be missing sidewalks or pedestrian paths.



**A** Janseniusstraat 1, 3000 Leuven



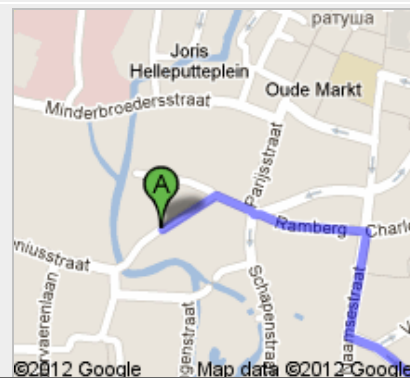
1. Head **northeast** on **Janseniusstraat** toward **Pater Damiaanplein**  
About 1 min

go 100 m  
total 100 m



- ↗** 2. Turn right onto **Pater Damiaanplein**  
About 1 min

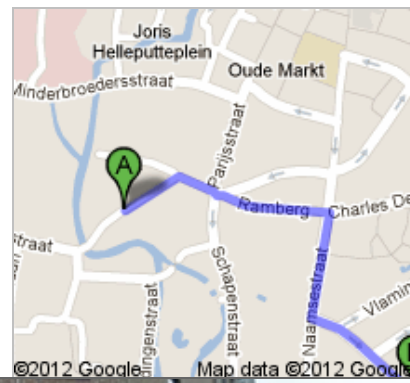
go 70 m  
total 170 m



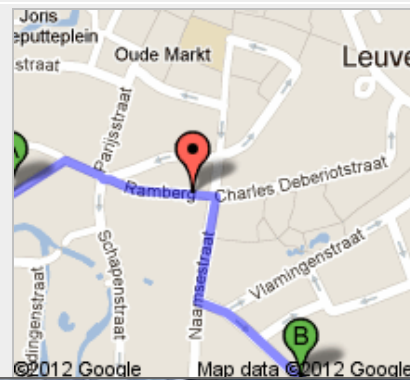
- ↙** 3. **Pater Damiaanplein** turns slightly left and becomes **Ramberg**  
About 3 mins

go 190 m  
total 350 m





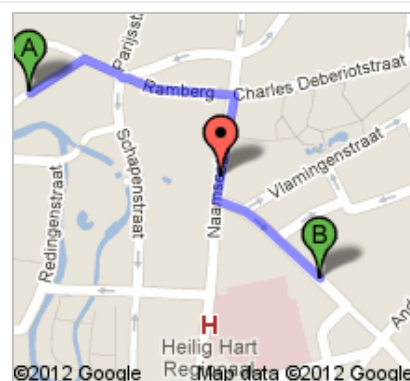
- 4. Turn right onto **Naamsestraat**  
About 2 mins



go 170 m  
total 550 m



- ⬅ 5. Turn left onto **Parkstraat**  
Destination will be on the left  
About 3 mins

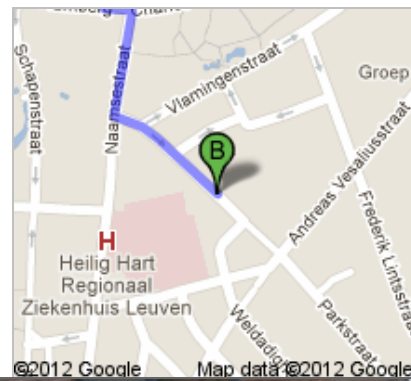


go 210 m  
total 750 m





Parkstraat 45, 3000 Leuven



These directions are for planning purposes only. You may find that construction projects, traffic, weather, or other events may cause conditions to differ from the map results, and you should plan your route accordingly. You must obey all signs or notices regarding your route.

Map data ©2012 Google

Directions weren't right? Please find your route on [maps.google.be](https://maps.google.be) and click "Report a problem" at the bottom left.