Directions to Predikherenstraat 22, 3000 Leuven
1,5 km – about **19 mins**

Walking directions are in beta.
Use caution – This route may be missing sidewalks or pedestrian paths.

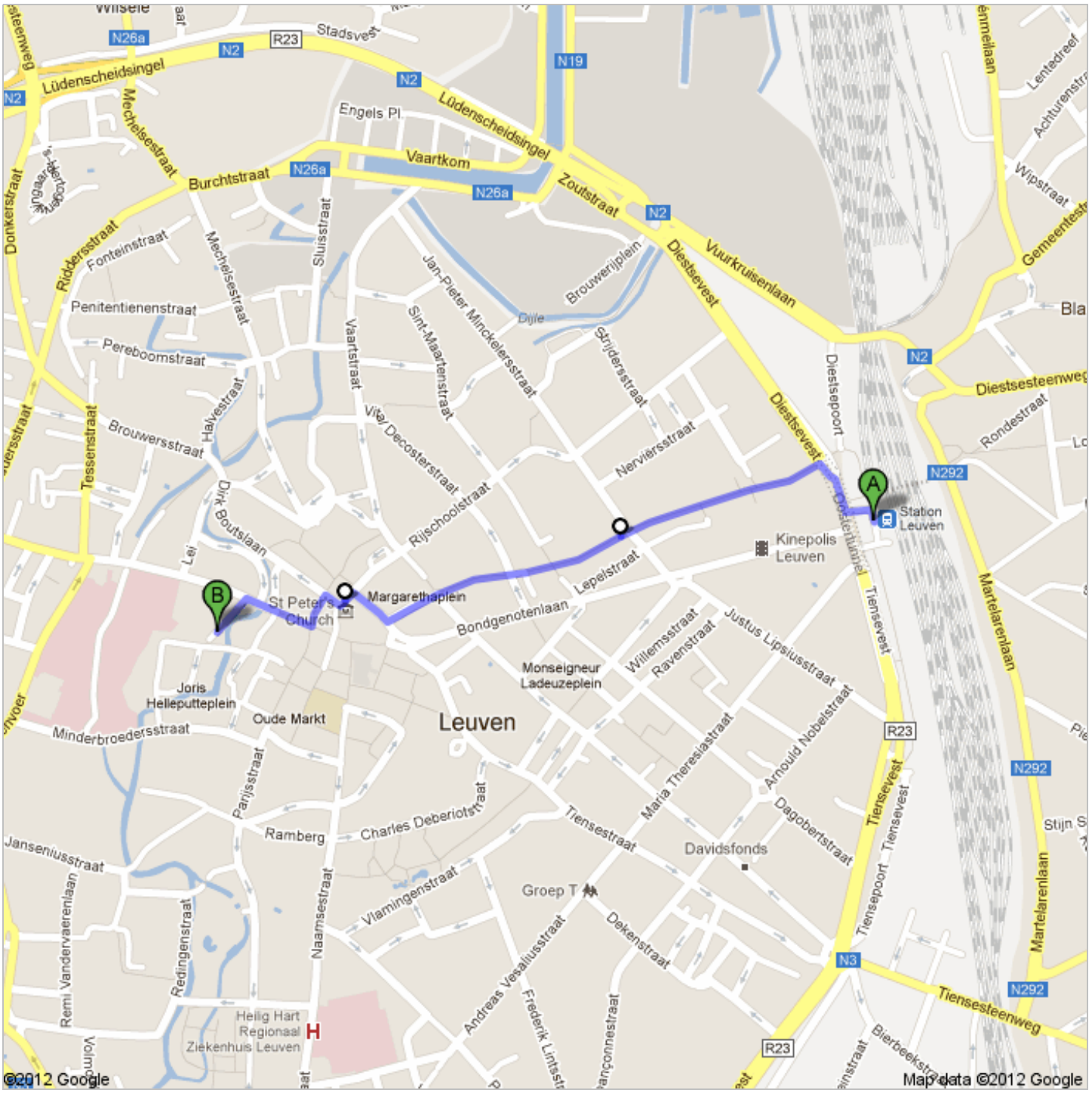

Station Leuven, 3000 Leuven

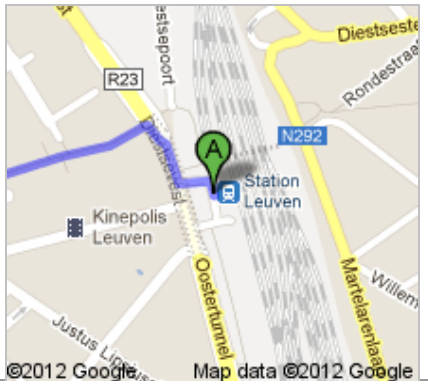

1. Head **north** on **Martelarenplein** toward **Diestsevest/Oostertunnel/Tiensevest/R23**
About 1 min

go 71 m
total 71 m

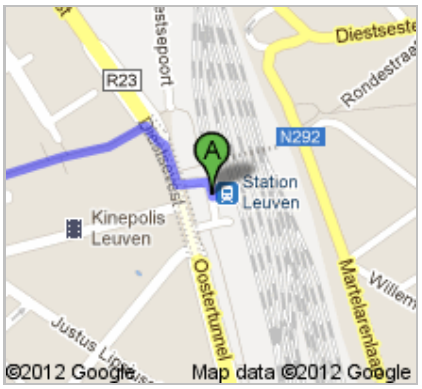

2. Turn right onto **Diestsevest/Oostertunnel/Tiensevest/R23**
About 1 min

go 68 m
total 140 m

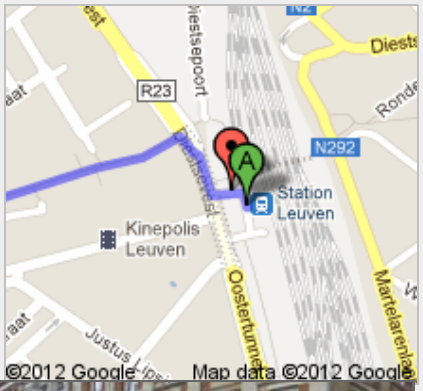

3. Slight left onto **Diestsevest**

go 44 m
total 180 m

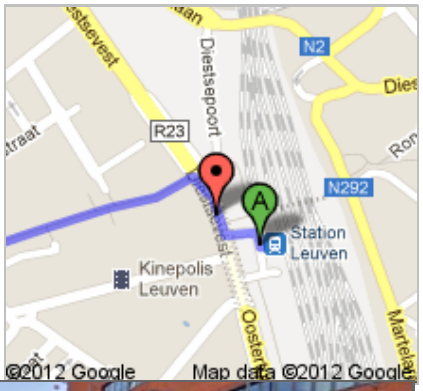

4. Turn left onto **Diestsestraat**
About 11 mins

go 900
total 1,1 k

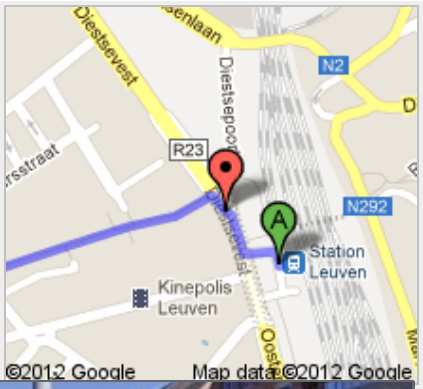

5. Turn right onto **Margarethaplein**
About 1 min

go 88
total 1,2 k

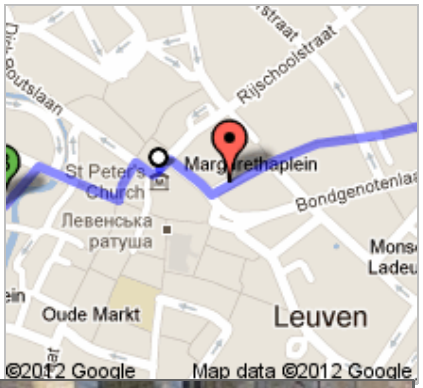

6. Turn left onto **Mathieu de Layensplein**

go 36
total 1,2 k

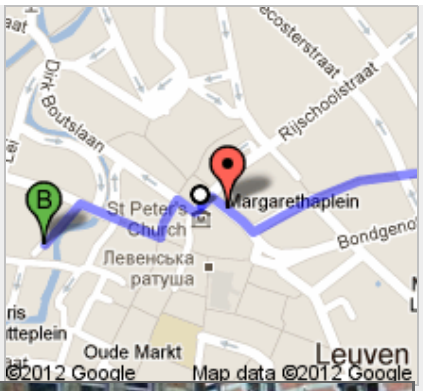

7. Turn right to stay on **Mathieu de Layensplein**

go 36
total 1,2 k

8. Turn left onto **Pensstraat**

go 67
total 1,3 k

9. Turn right onto **Brusselsestraat**
About 2 mins

go 140 m
total 1,5 km

10. Turn left onto **Predikherenstraat**
Destination will be on the right
About 1 min

go 87
total 1,5 k

Predikherenstraat 22, 3000 Leuven

These directions are for planning purposes only. You may find that construction projects, traffic, weather, or other events may cause conditions to differ from the map results, and you should plan your route accordingly. You must obey all signs or notices regarding your route.

Map data ©2012 Google

Directions weren't right? Please find your route on maps.google.be and click "Report a problem" at the bottom left.