

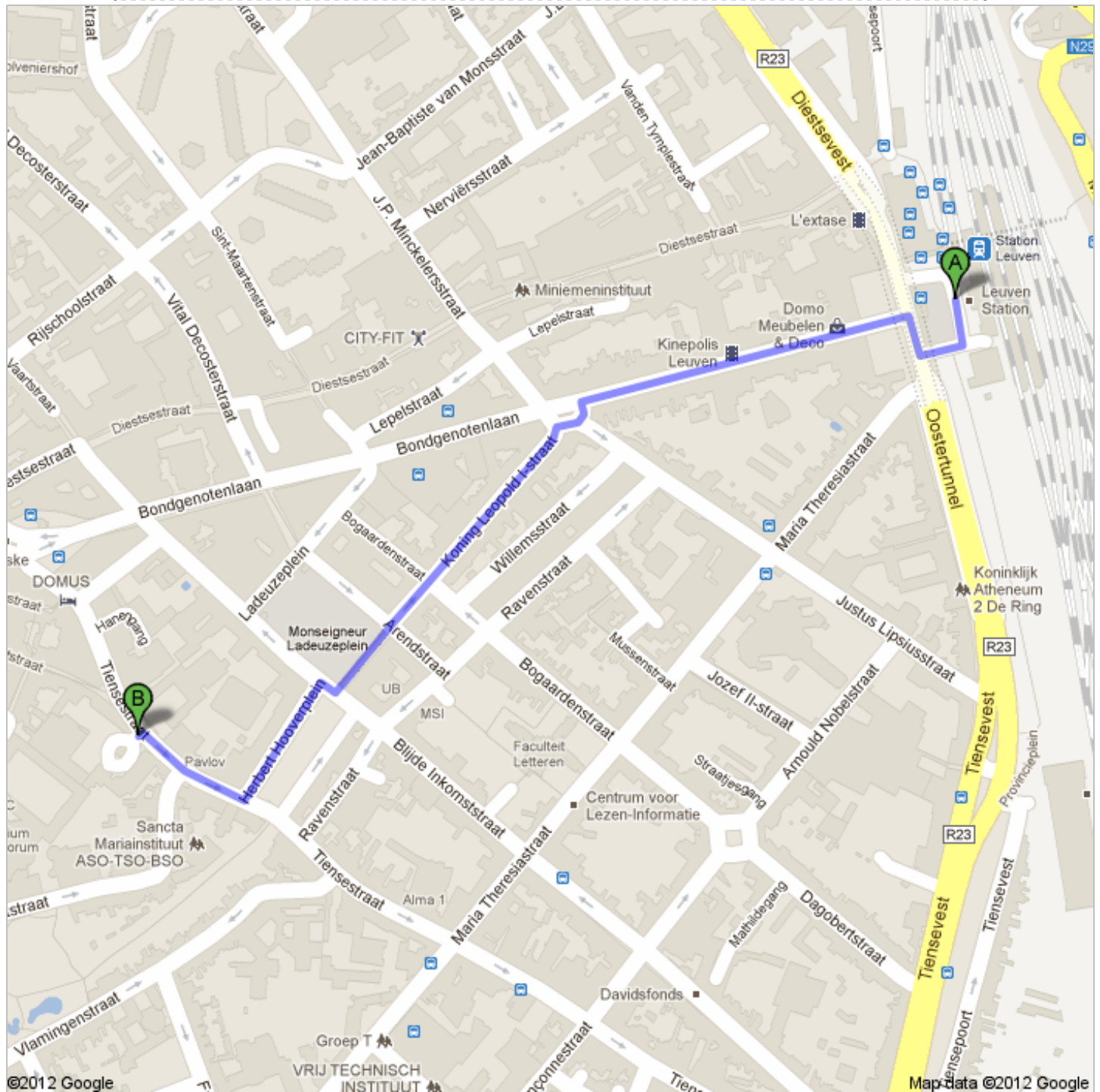


## Directions to Alfons Smetsplein 7, 3000 Leuven

1,1 km – about 14 mins

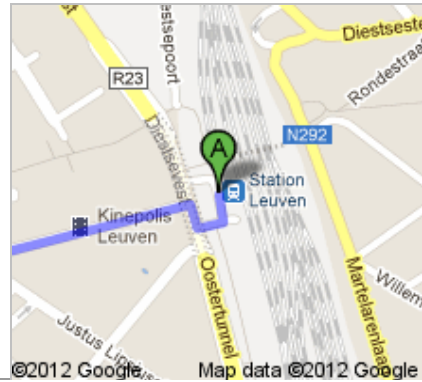
Walking directions are in beta.

Use caution – This route may be missing sidewalks or pedestrian paths.



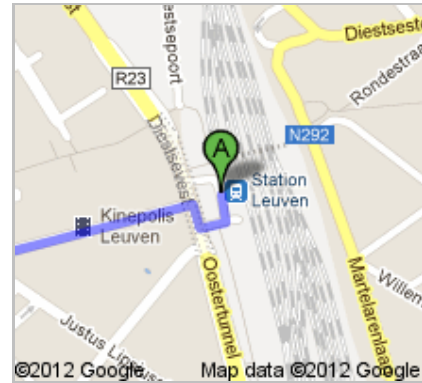


Station Leuven, 3000 Leuven



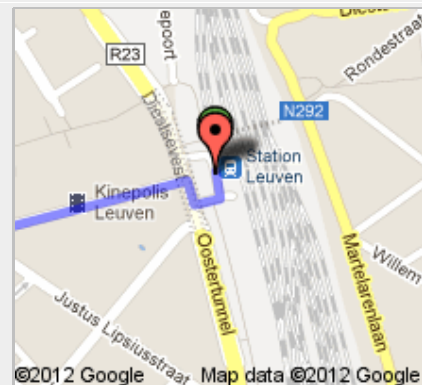
1. Head **south** on **Martelarenplein**

go 45 m  
total 45 m



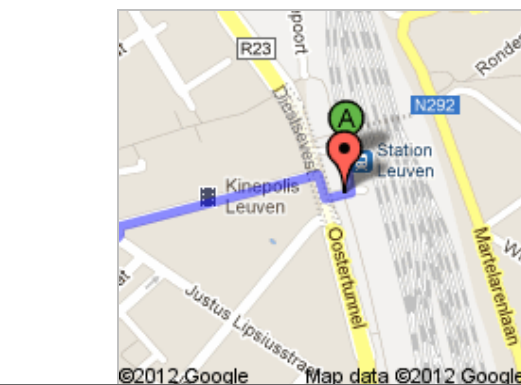
2. Turn right to stay on **Martelarenplein**

go 43 m  
total 88 m



3. Turn right onto **Bondgenotenlaan**

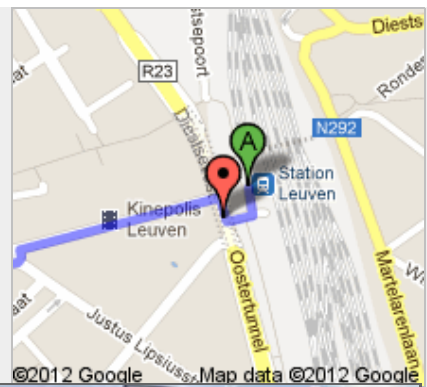
go 40 m  
total 130 m



4. Turn left to stay on **Bondgenotenlaan**  
About 4 mins

go 350 m  
total 450 m





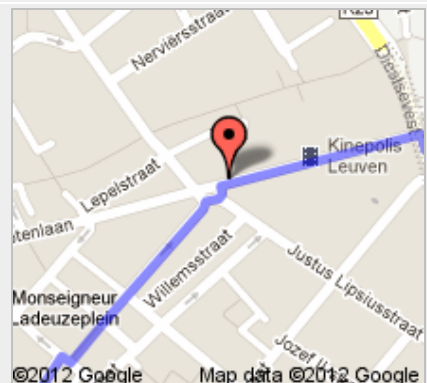
5. Turn left onto **Justus Lipsiusstraat**



go 22 m  
total 500 m



6. Turn right to stay on **Justus Lipsiusstraat**



go 22 m  
total 500 m





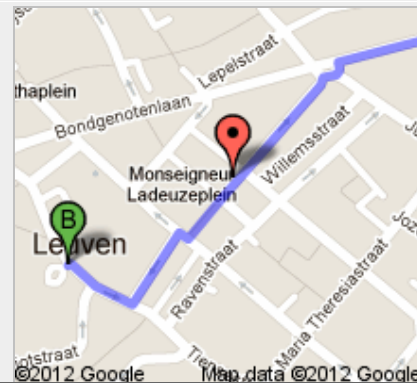
7. Turn left onto **Koning Leopold I-sstraat**  
About 3 mins



go 250 m  
total 750 m



8. Continue straight onto **Monseigneur Ladeuzeplein**  
About 1 min



go 85 m  
total 850 m



9. Turn right onto **Herbert Hooverplein**

go 17 m  
total 850 m





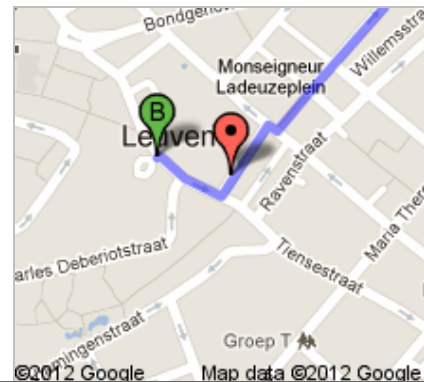
10. Turn left to stay on **Herbert Hooverplein**  
About 2 mins



go 140  
total 1,0 k



11. Turn right onto **Tiensestraat**  
About 1 min



go 120  
total 1,1 k





12. Turn left onto **Alfons Smetsplein**  
Destination will be on the left



go 5  
total 1,1 k



**B** Alfons Smetsplein 7, 3000 Leuven



These directions are for planning purposes only. You may find that construction projects, traffic, weather, or other events may cause conditions to differ from the map results, and you should plan your route accordingly. You must obey all signs or notices regarding your route.

Map data ©2012 Google

Directions weren't right? Please find your route on [maps.google.be](https://maps.google.be) and click "Report a problem" at the bottom left.