



## Directions to Parkstraat 45, 3000 Leuven, Belgium

600 m – about 7 mins

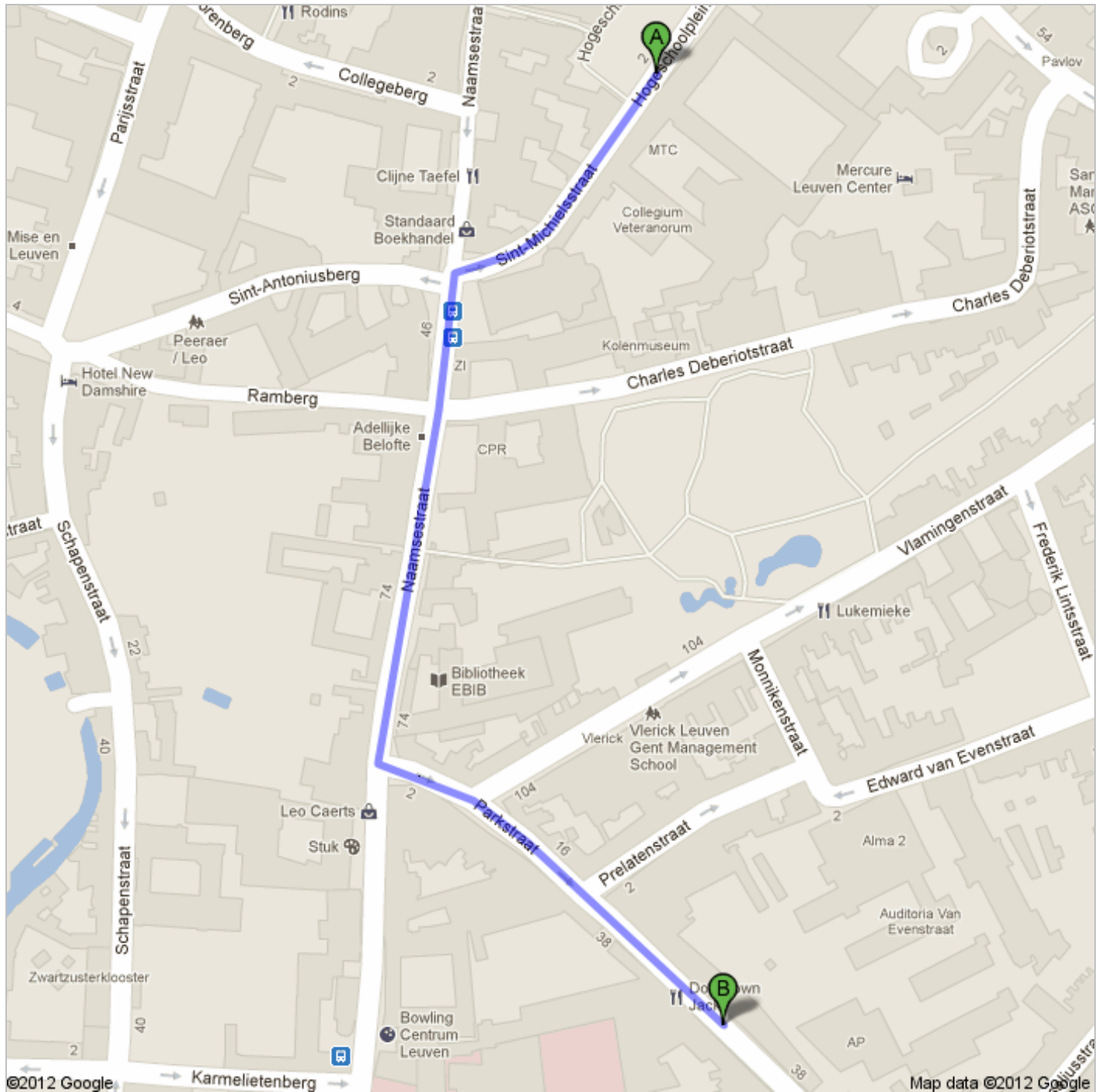
**Save trees. Go green!**

Download Google Maps on your phone at [google.com/gmm](http://google.com/gmm)



**Walking directions are in beta.**

Use caution – This route may be missing sidewalks or pedestrian paths.



**A** Hogeschoolplein 3, 3000 Leuven, Belgium



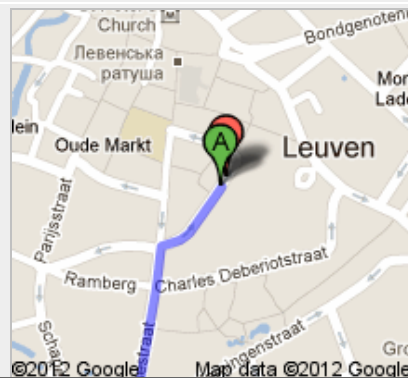
1. Head **southwest** on **Hogeschoolplein**

go 19 m  
total 19 m



2. Continue onto **Sint-Michielsstraat**  
About 2 mins

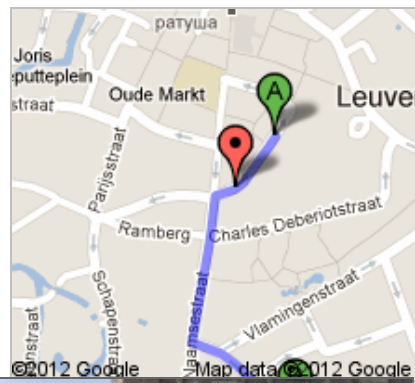
go 130 m  
total 140 m



3. Turn left onto **Naamsestraat**  
About 3 mins

go 240 m  
total 400 m





#### 4. Turn left onto **Parkstraat**

Destination will be on the left  
About 3 mins

go 210 m  
total 600 m



#### Parkstraat 45, 3000 Leuven, Belgium



These directions are for planning purposes only. You may find that construction projects, traffic, weather, or other events may cause conditions to differ from the map results, and you should plan your route accordingly. You must obey all signs or notices regarding your route.

Map data ©2012 Google

Directions weren't right? Please find your route on [maps.google.com](https://maps.google.com) and click "Report a problem" at the bottom left.