



Directions to Hogeschoolplein 3, 3000 Leuven, Belgium

1.3 km – about 16 mins

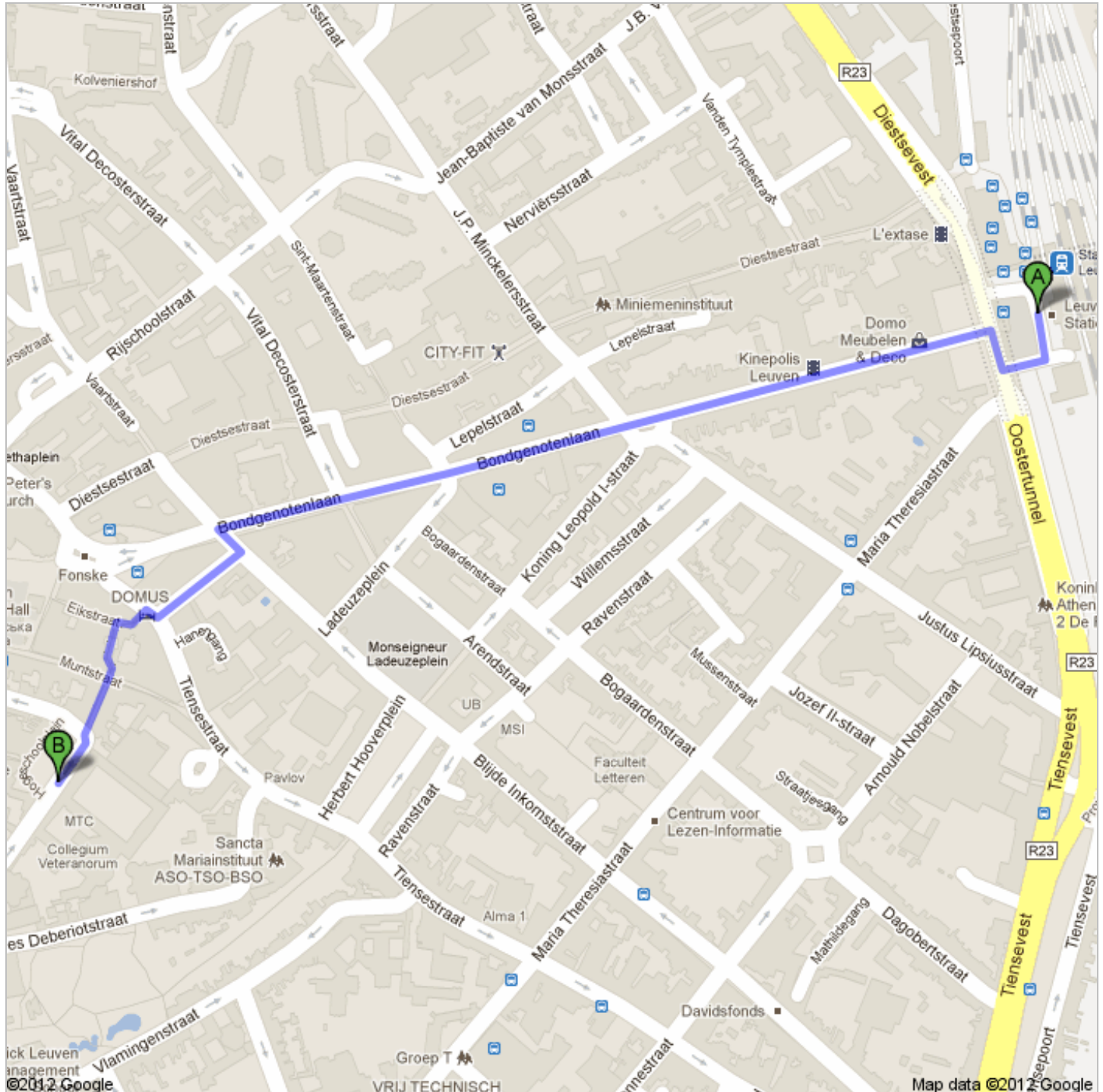
Save trees. Go green!

Download Google Maps on your phone at google.com/gmm



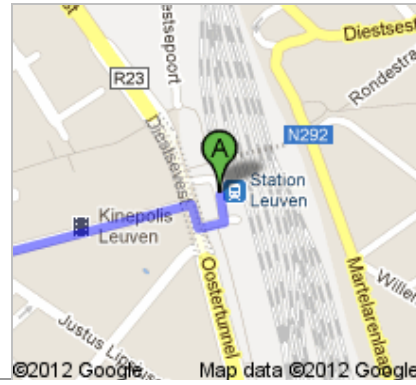
Walking directions are in beta.

Use caution – This route may be missing sidewalks or pedestrian paths.



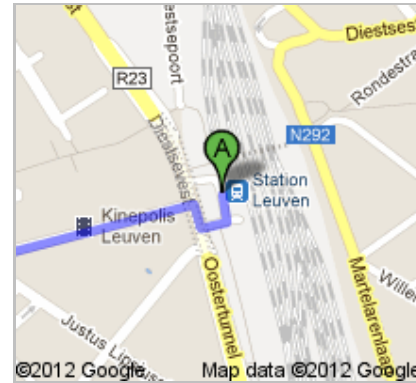


Station Leuven, 3000 Leuven, Belgium



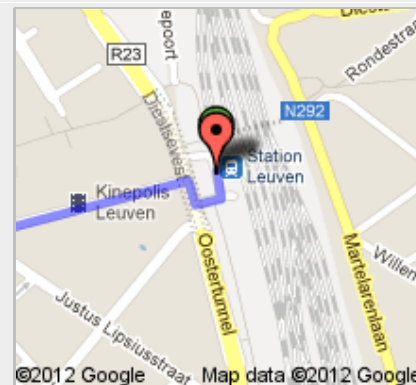
1. Head **south** on **Martelarenplein**

go 45 m
total 45 m



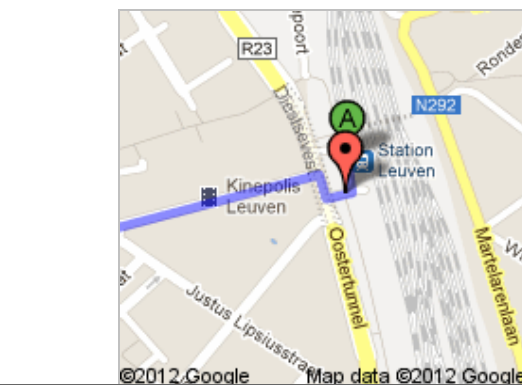
2. Turn right to stay on **Martelarenplein**

go 43 m
total 88 m



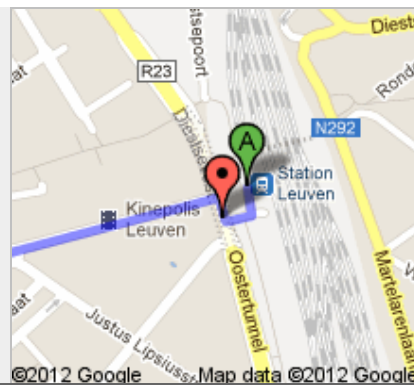
3. Turn right onto **Bondgenotenlaan**

go 40 m
total 130 m

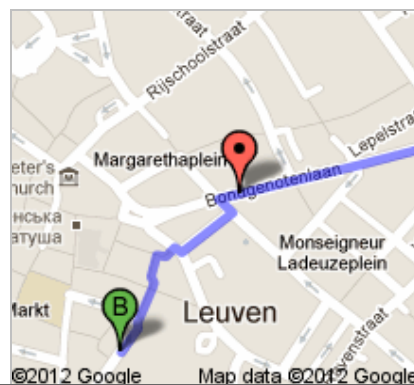


4. Turn left to stay on **Bondgenotenlaan**
About 9 mins

go 750 m
total 900 m



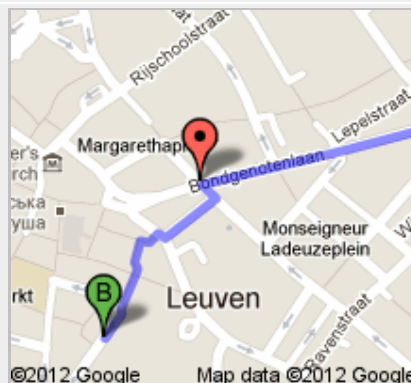
5. Turn left onto **Leopold Vanderkelenstraat**



go 31 m
total 950 m



6. Turn right onto **Savoyestraat**
About 1 min

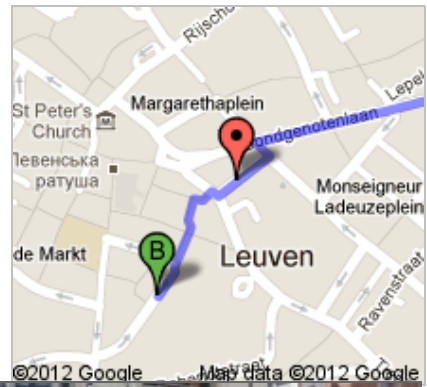


go 100 m
total 1.0 km



7. Turn right onto **Tiensestraat**

go 14 m
total 1.0 km



8. Turn left onto **Eikstraat**



go 36
total 1.1 km



9. Turn left onto **het Prof. J. Vounckplein**



go 58 m
total 1.1 km

10. Continue onto **'s-Meiersstraat**
About 1 min

go 59 m
total 1.2 km



11. Continue onto **Hogeschoolplein**
Destination will be on the right



go 56
total 1.3 k



B Hogeschoolplein 3, 3000 Leuven, Belgium



These directions are for planning purposes only. You may find that construction projects, traffic, weather, or other events may cause conditions to differ from the map results, and you should plan your route accordingly. You must obey all signs or notices regarding your route.

Map data ©2012 Google

Directions weren't right? Please find your route on maps.google.com and click "Report a problem" at the bottom left.