

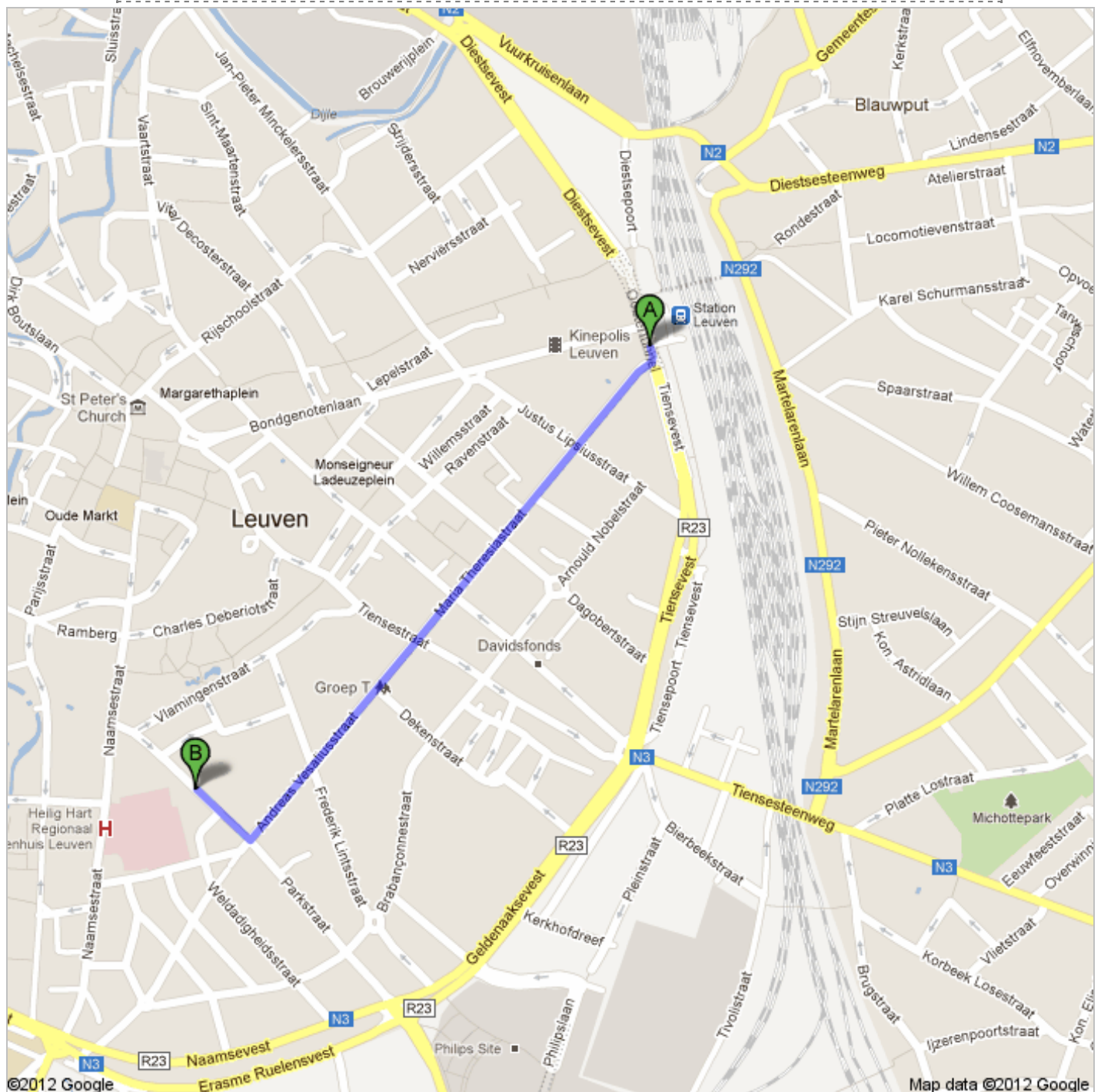


Directions to Parkstraat 45, 3000 Leuven

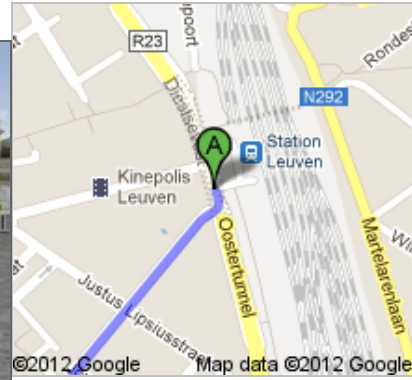
1,4 km – about 17 mins

Walking directions are in beta.

Use caution – This route may be missing sidewalks or pedestrian paths.

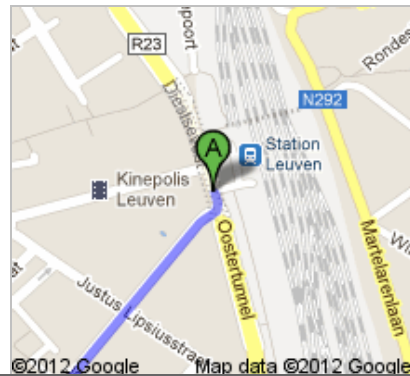


A Bondgenotenlaan



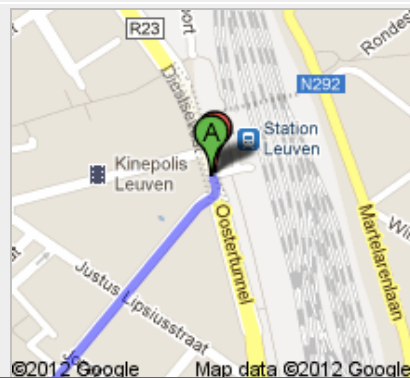
1. Head **south** on **Bondgenotenlaan** toward **Tiensevest**

go 31 m
total 31 m



➤ 2. Turn right onto **Maria Theresiastraat**
About 9 mins

go 700 m
total 750 m

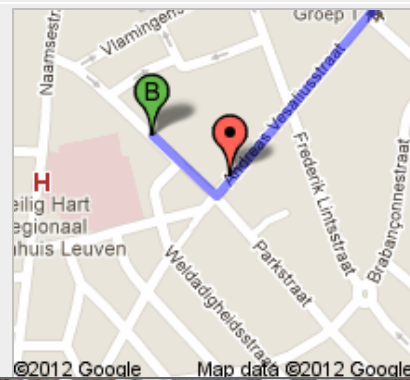


3. Continue onto **Andreas Vesaliusstraat**
About 6 mins

go 500 m
total 1,2 km



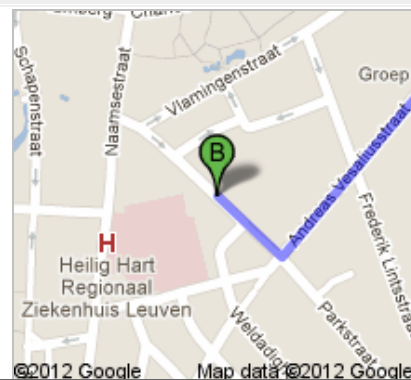
- 4. Turn right onto **Parkstraat**
Destination will be on the right
About 2 mins



go 140 m
total 1,4 km



B Parkstraat 45, 3000 Leuven





These directions are for planning purposes only. You may find that construction projects, traffic, weather, or other events may cause conditions to differ from the map results, and you should plan your route accordingly. You must obey all signs or notices regarding your route.

Map data ©2012 Google

Directions weren't right? Please find your route on maps.google.be and click "Report a problem" at the bottom left.