

Appendix 5: Central City Zone

Figure 5-1: Central City Zone Precinct Plan

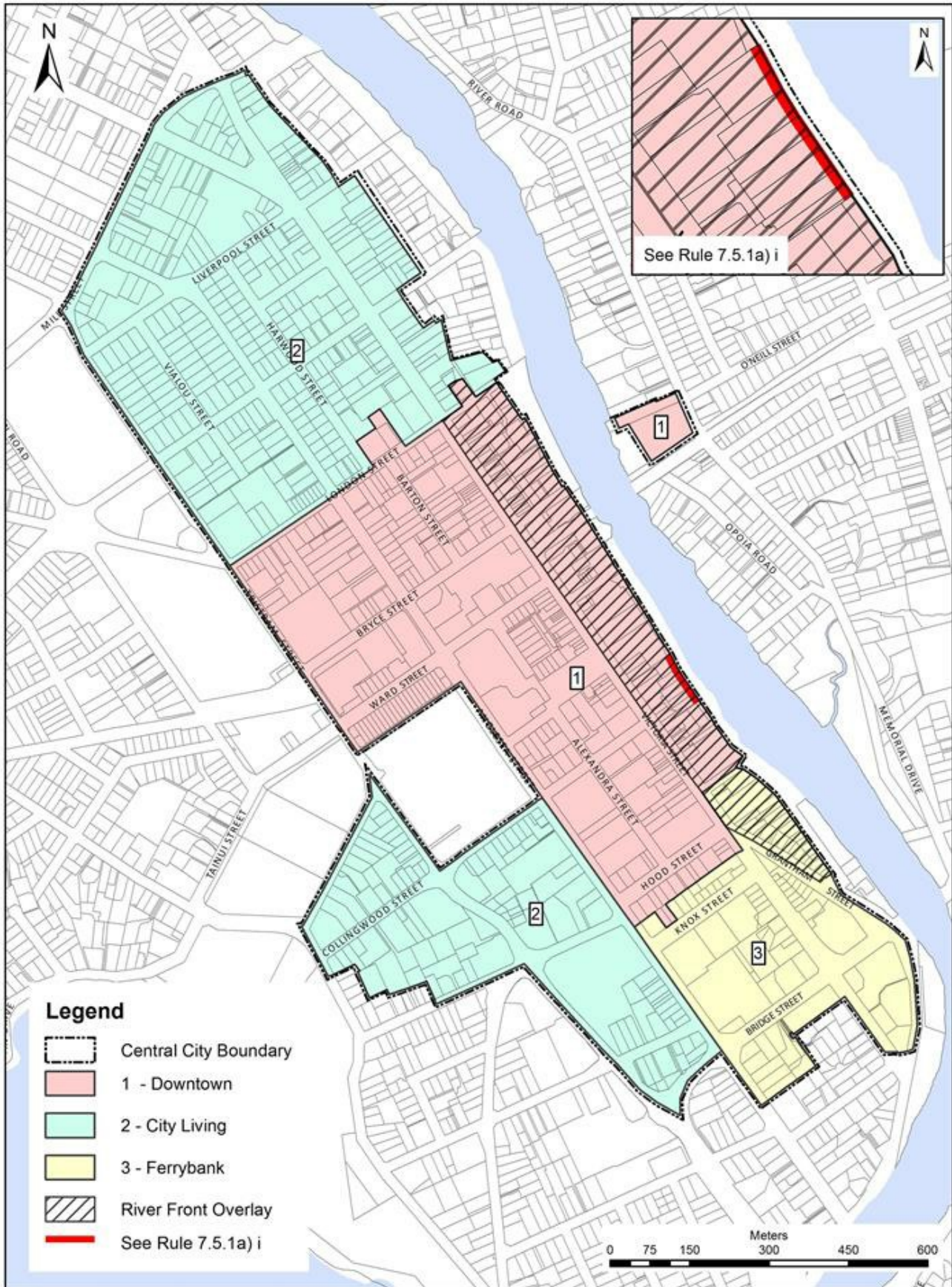


Figure 5-2: Height Overlay Plan

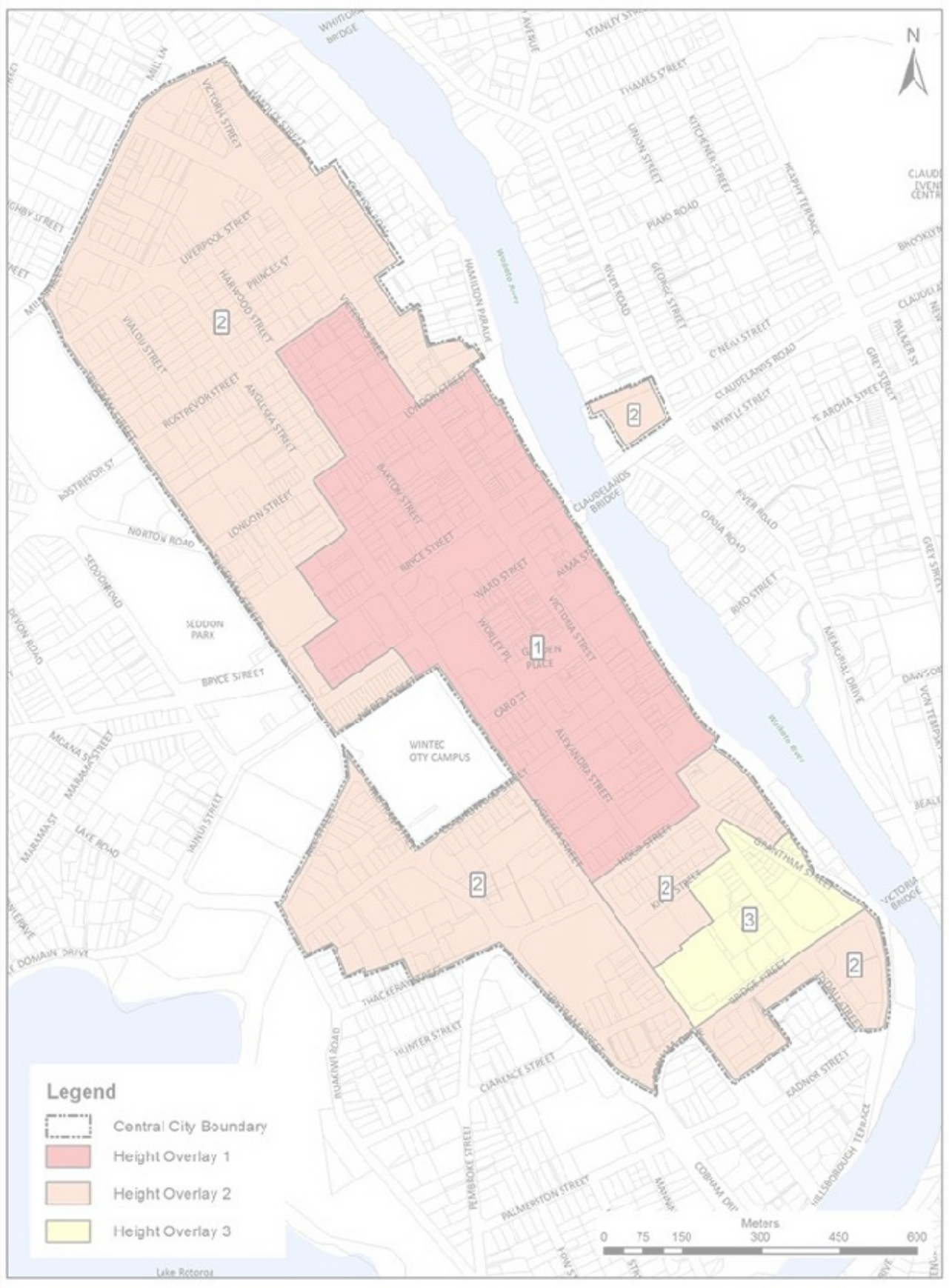


Figure 5-3: Street Wall Height Overlay Plan

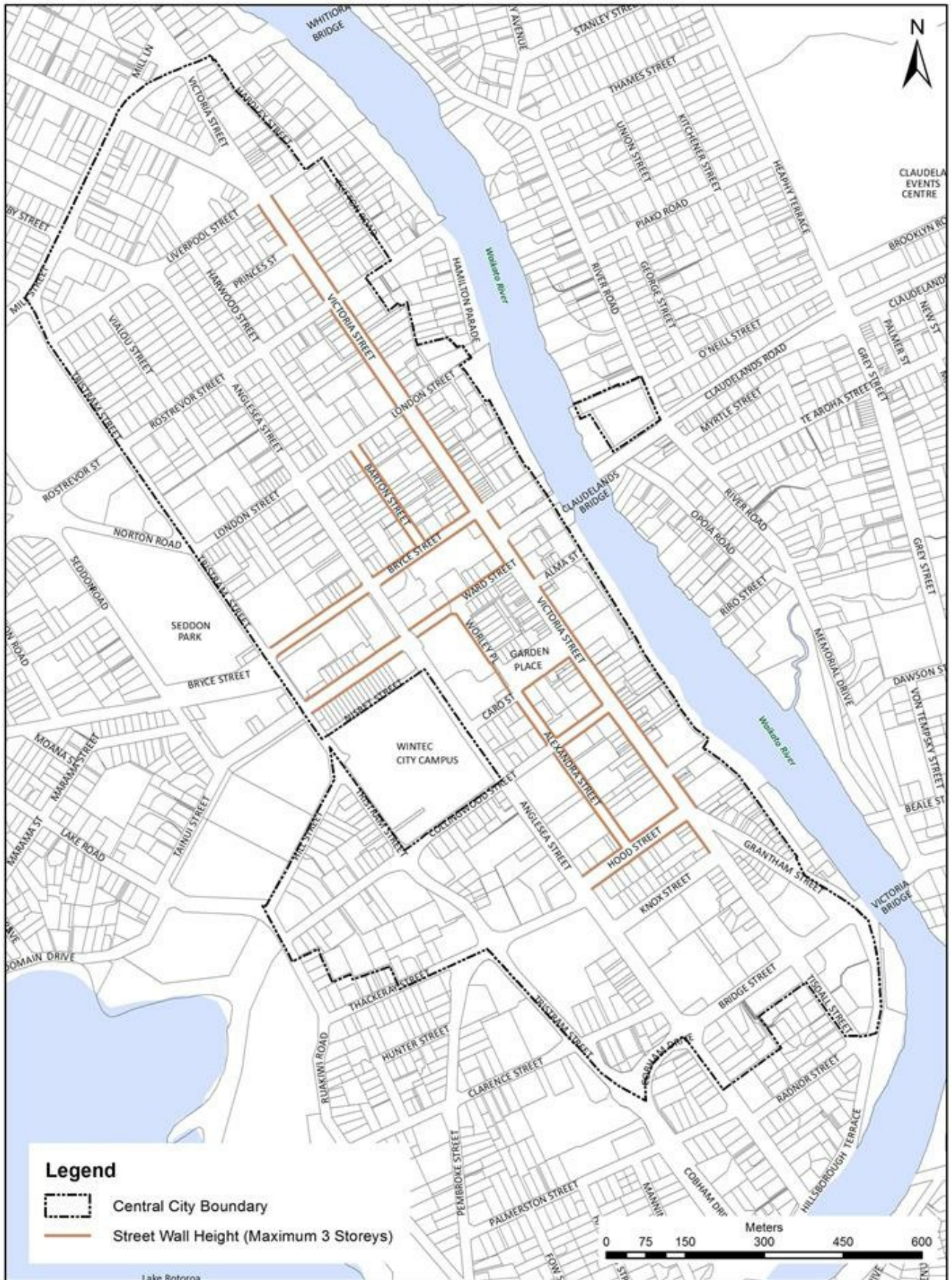


Figure 5-4: Pedestrian Connections and Gateways Overlay Plan

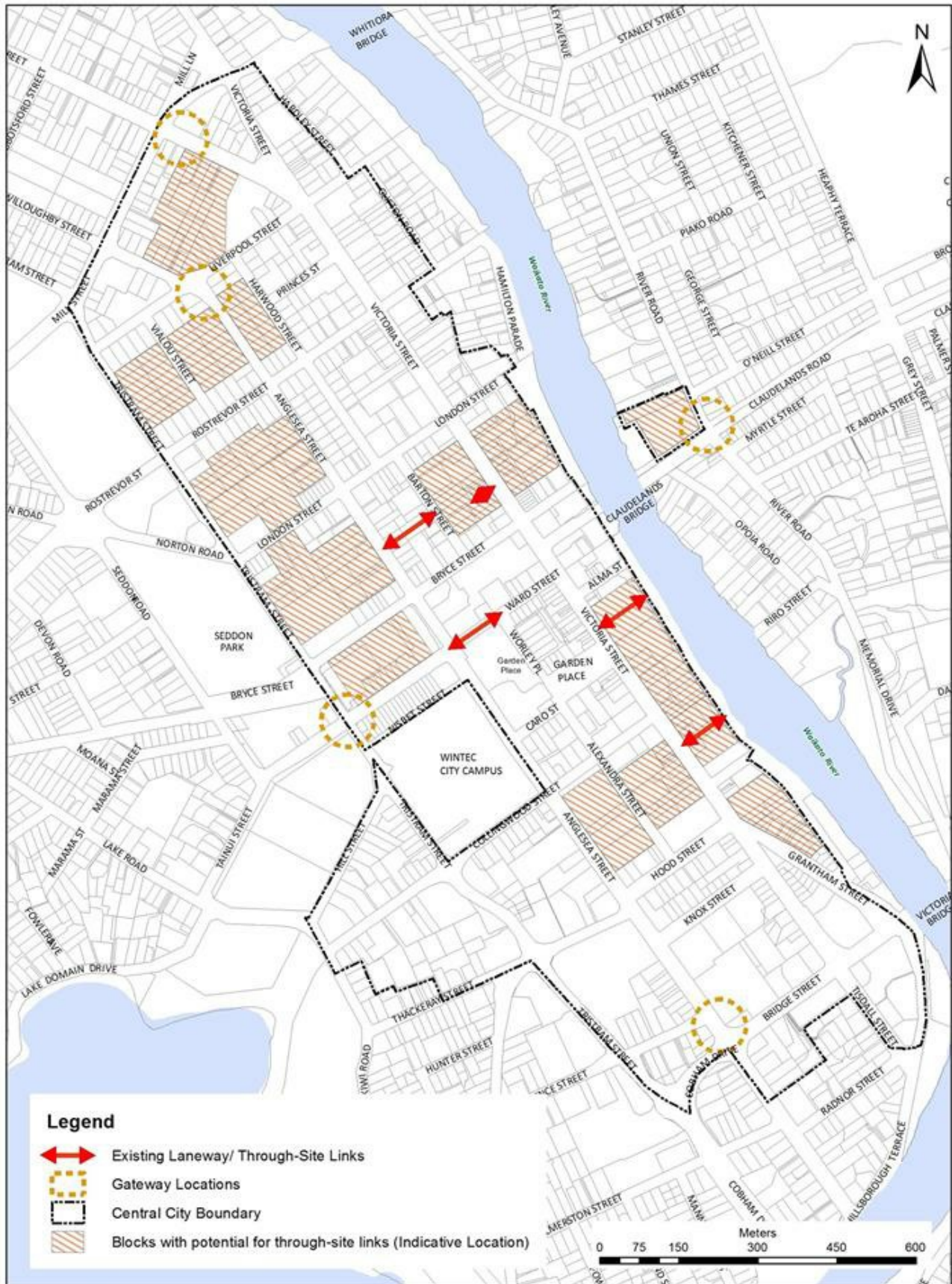


Figure 5-5: Parking Building Overlay Plan

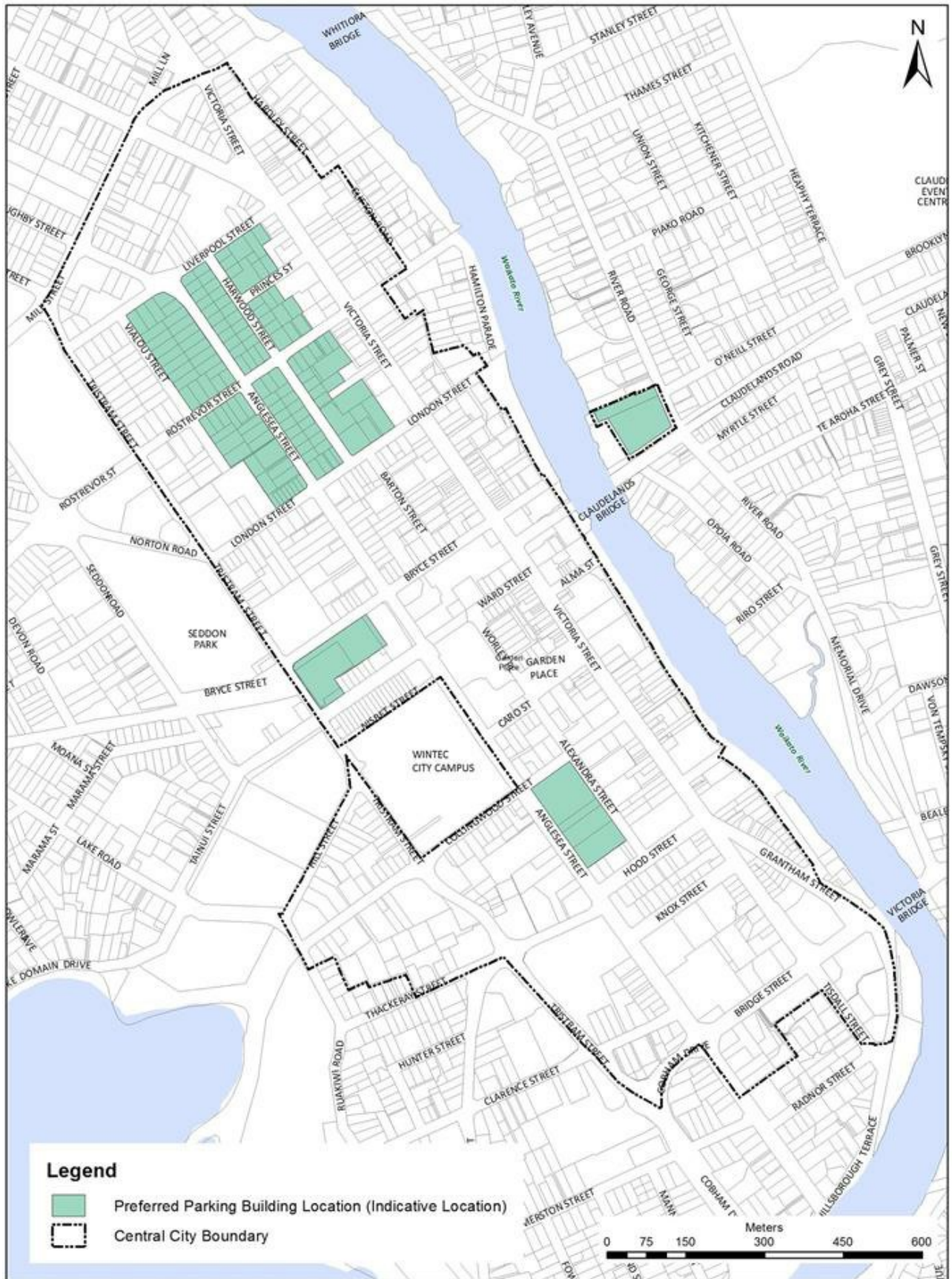


Figure 5-6: Views and Vistas Overlay Plan

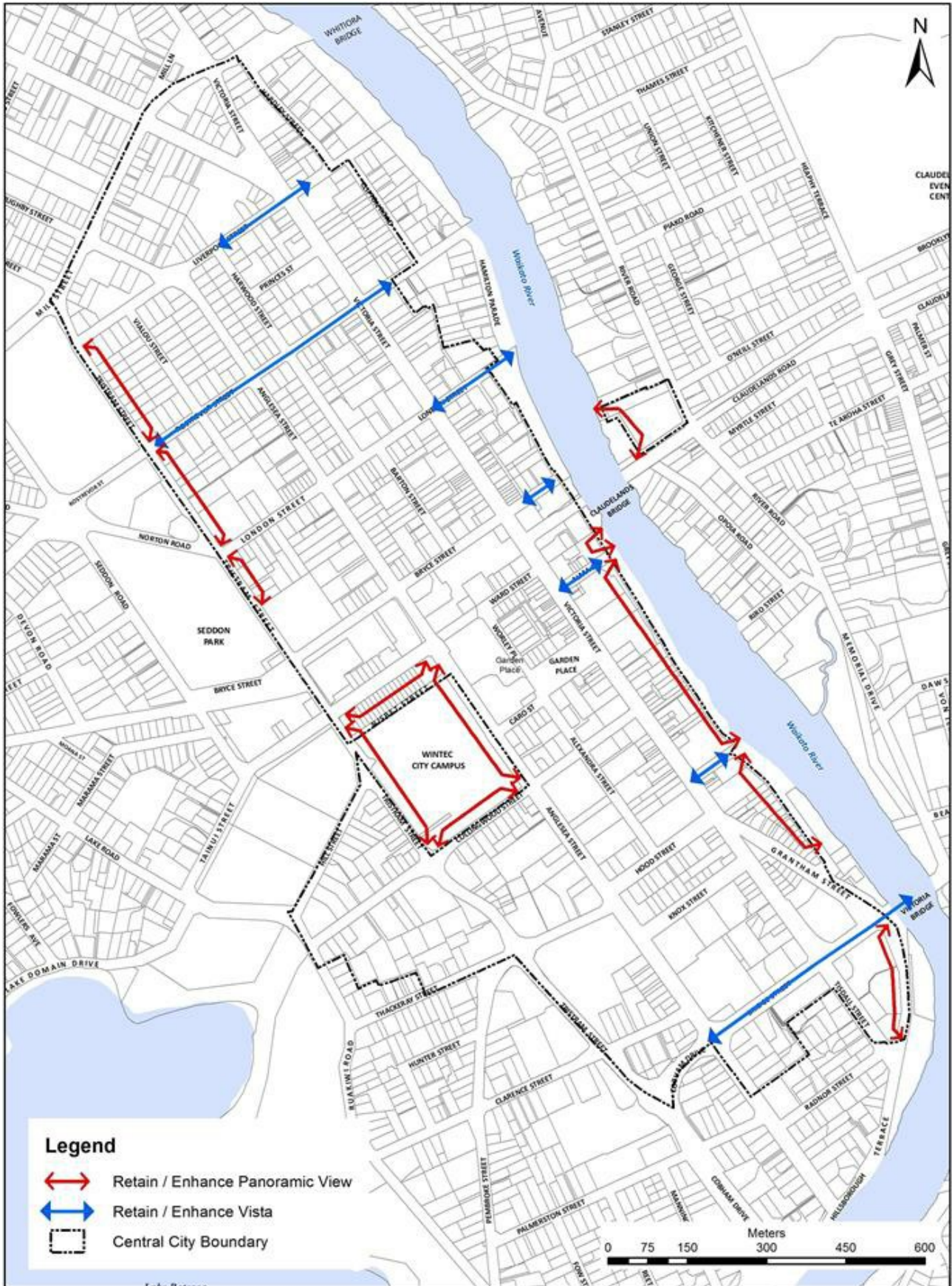


Figure 5-7: Active Frontages Overlay Plan

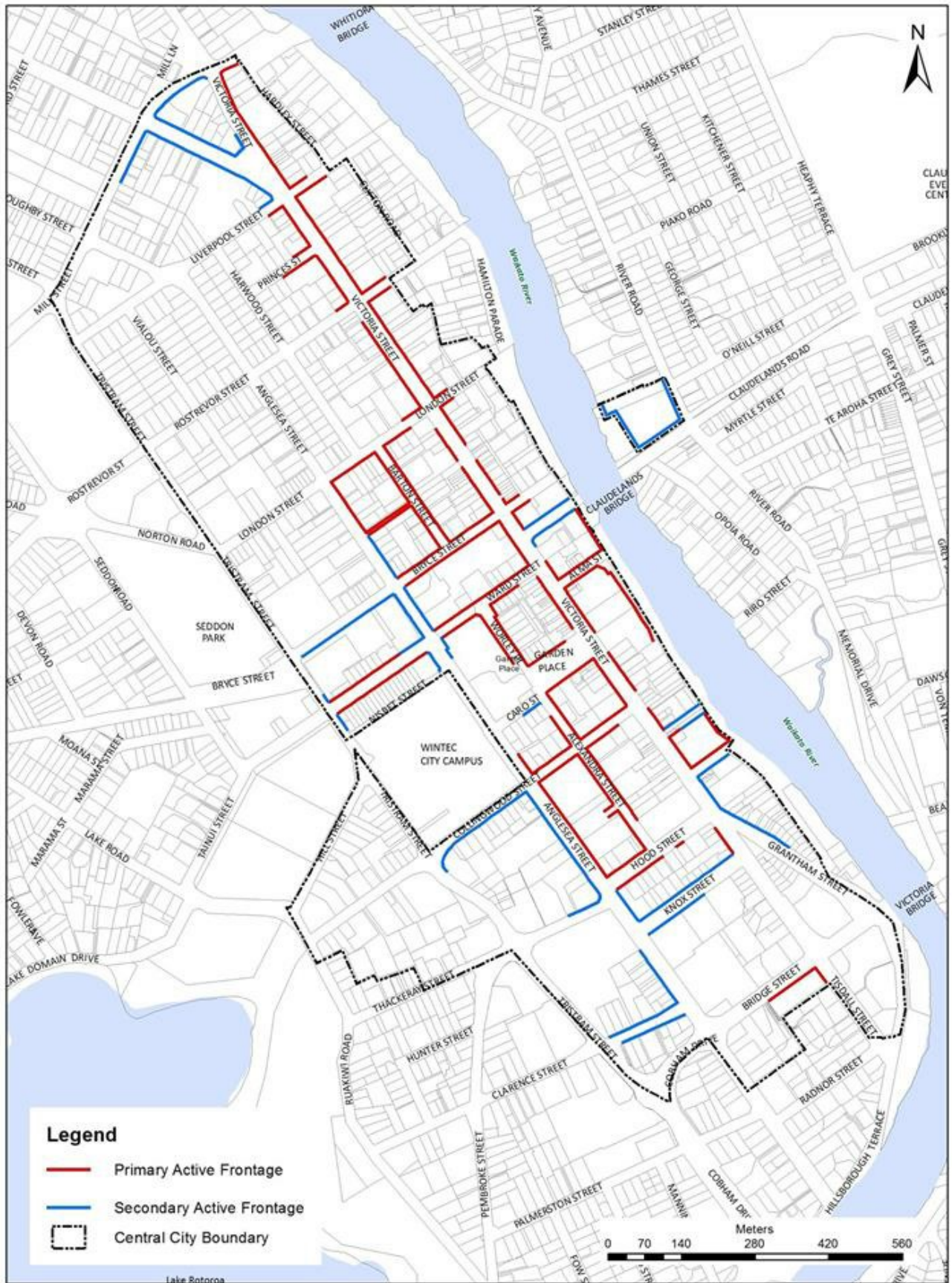


Figure 5-8: Sunlight Penetration Plan

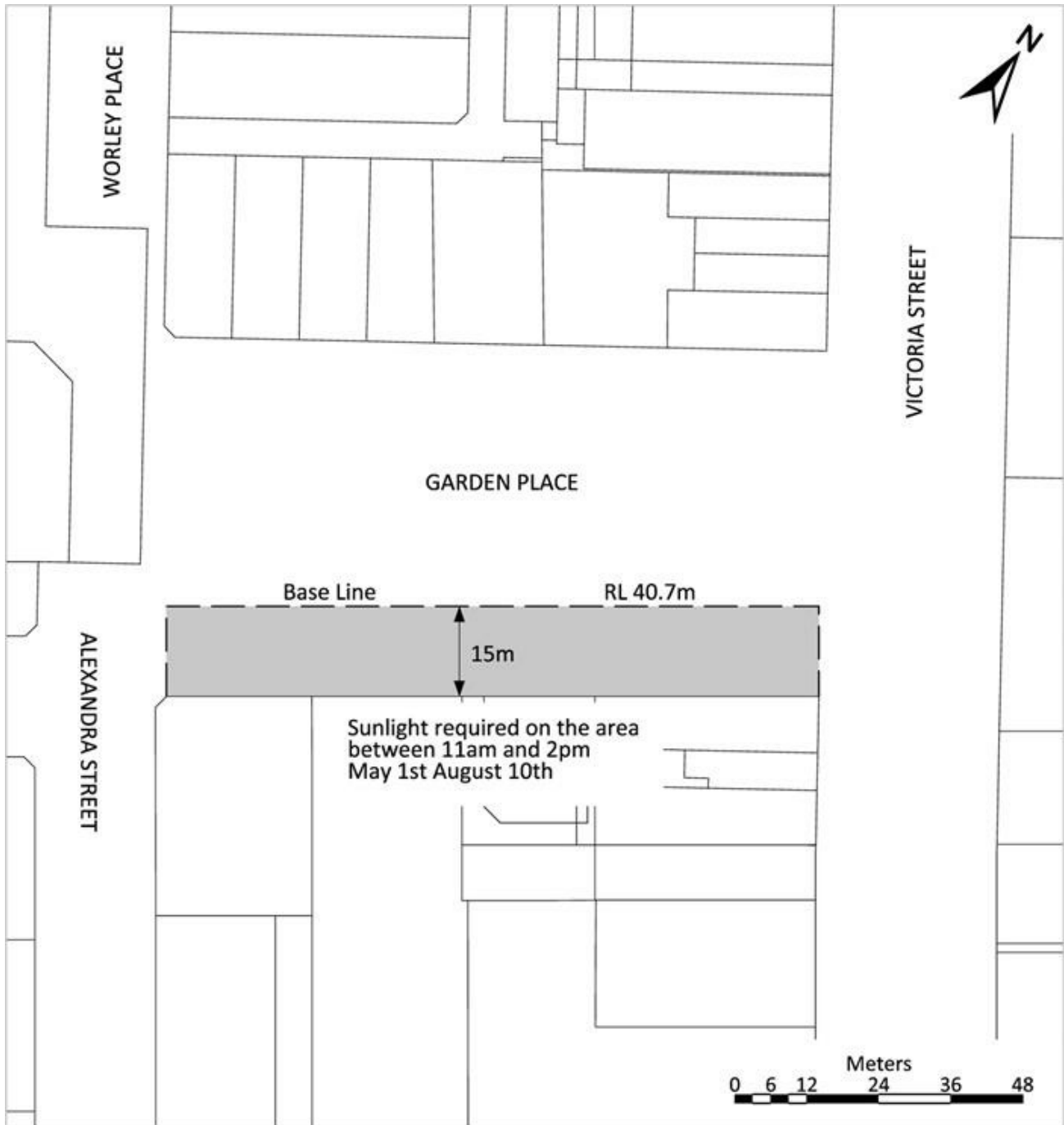


Figure 5-9: Key Development Site Locations

