



APPENDIX 17A

PEACOCKE PRECINCT

Planning Maps

National Planning Standards

KEY:

Zoning

- Medium density residential zone
- Local centre zone
- Neighbourhood centre zone
- Natural open space zone
- Sports and active recreation zone
- Transport corridor zone

Features

Significant Trees (Schedule 9C)

- Significant Trees

Significant Archaeological Site (Schedule 8B & 8C)

- Archaeological Site - Group 1
- Archaeological Site - Group 2
- Archaeological Site - Group 1
- Archaeological Site - Group 2

Airport Protection Overlay

- Conical Obstacle Limitation Surface - 102m Moturiki Datum

Designations (Schedule 26.3 - Volume I)

- Designation
- Notice of Requirement

Natural Environment

- Significant Natural Area (Schedule 9c)
- Significant Bat Habitat Area
- Peat Lakes and Wetlands
- Waikato River and Gully Hazard Area
- Seismic Setback Line
- Waikato River Bank Stability Area

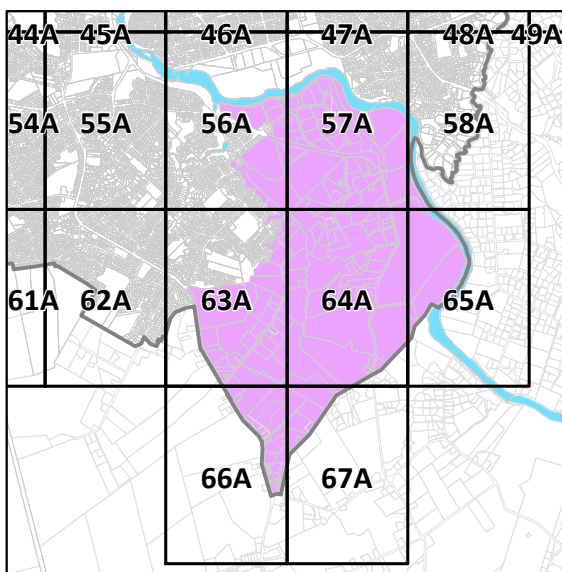
Residential Overlay

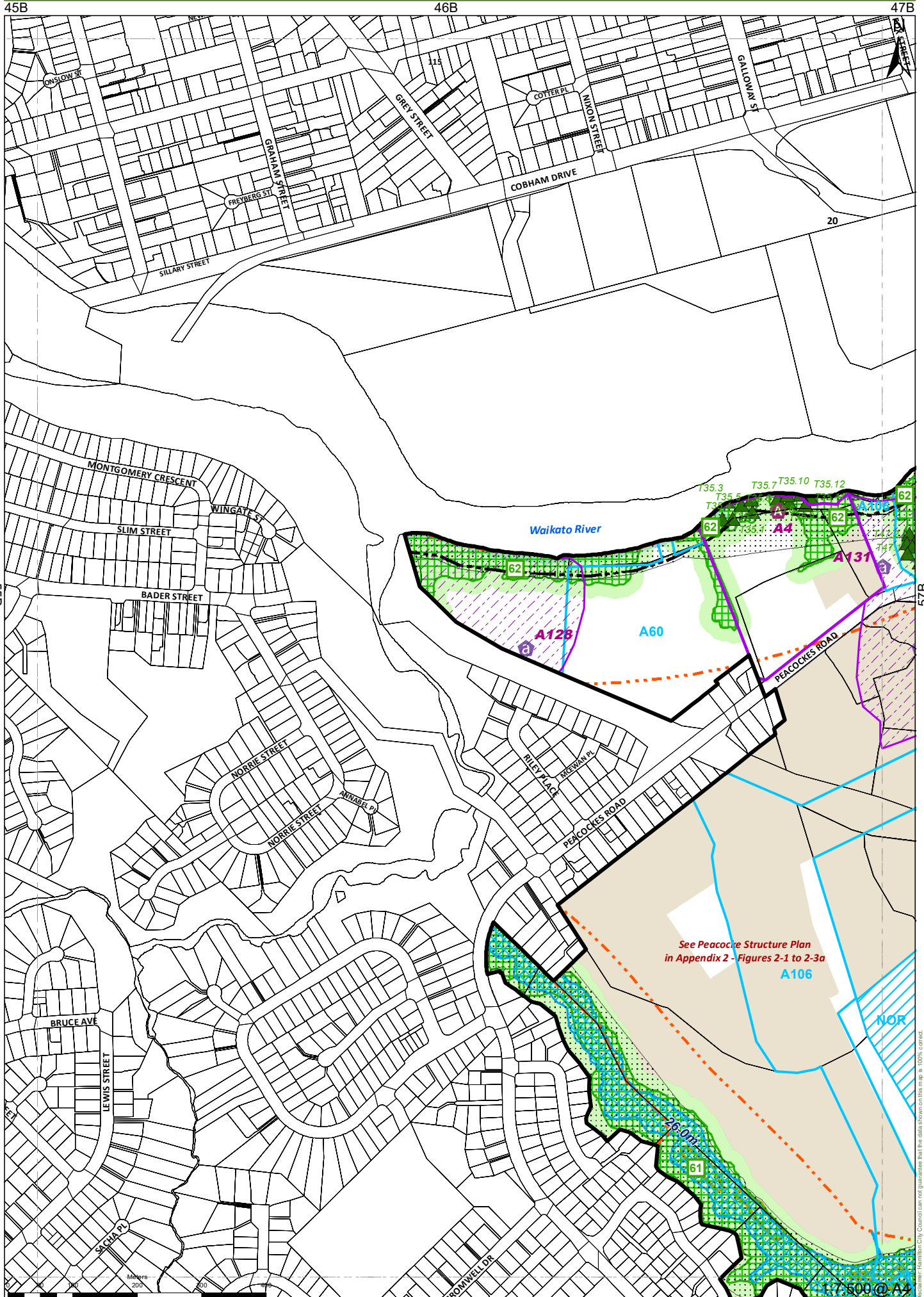
- High Density Overlay Area

Natural Hazard Area

- Medium Flood Hazard Area
- High Flood Hazard Area
- Culvert Block Flood Hazard Area (Culvert Block Flood Level)
- Peacocke Precinct Boundary

PEACOCKE PRECINCT



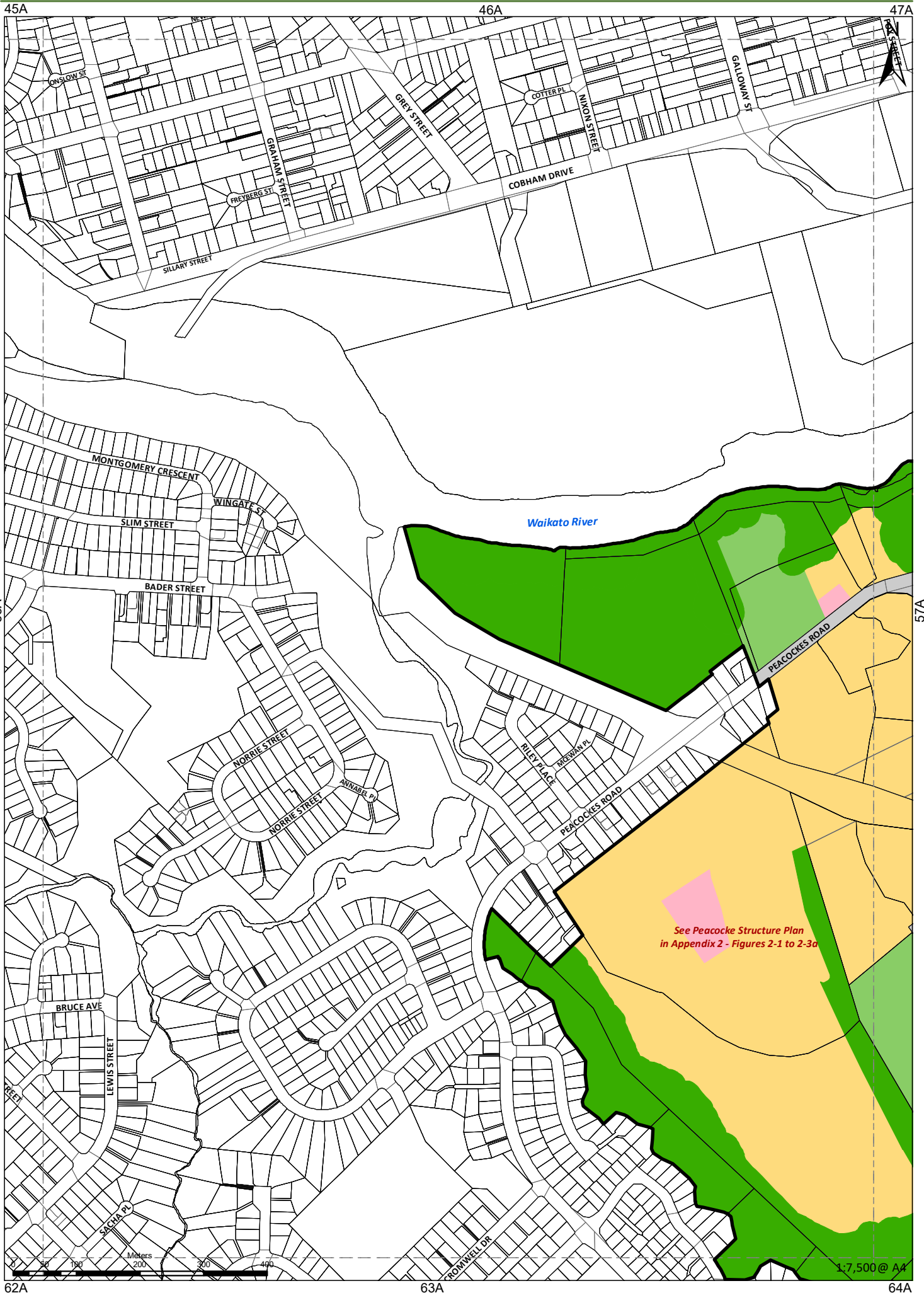


See Peacocke Structure Plan
in Appendix 2 - Figures 2-1 to 2-3a

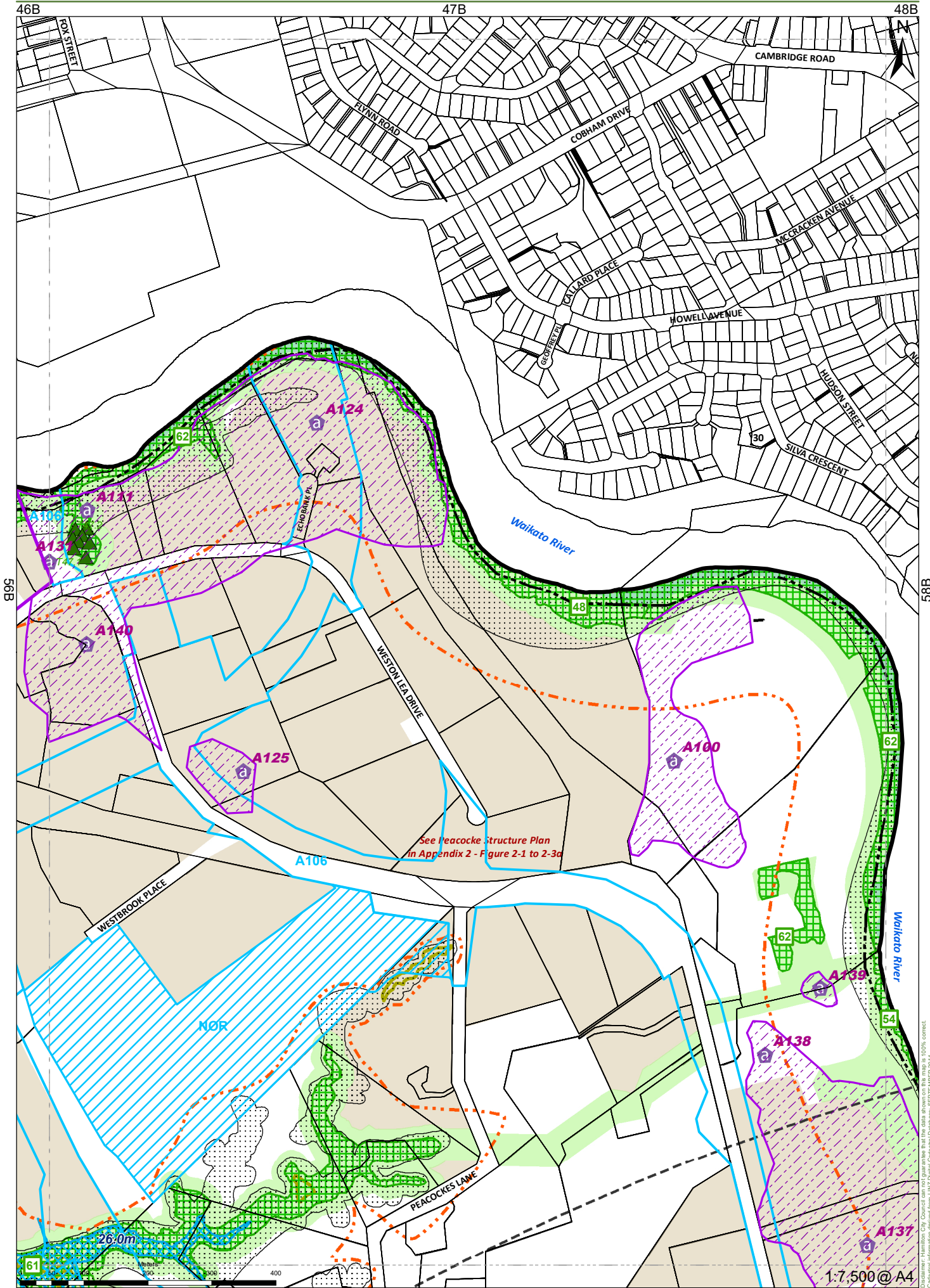
A106

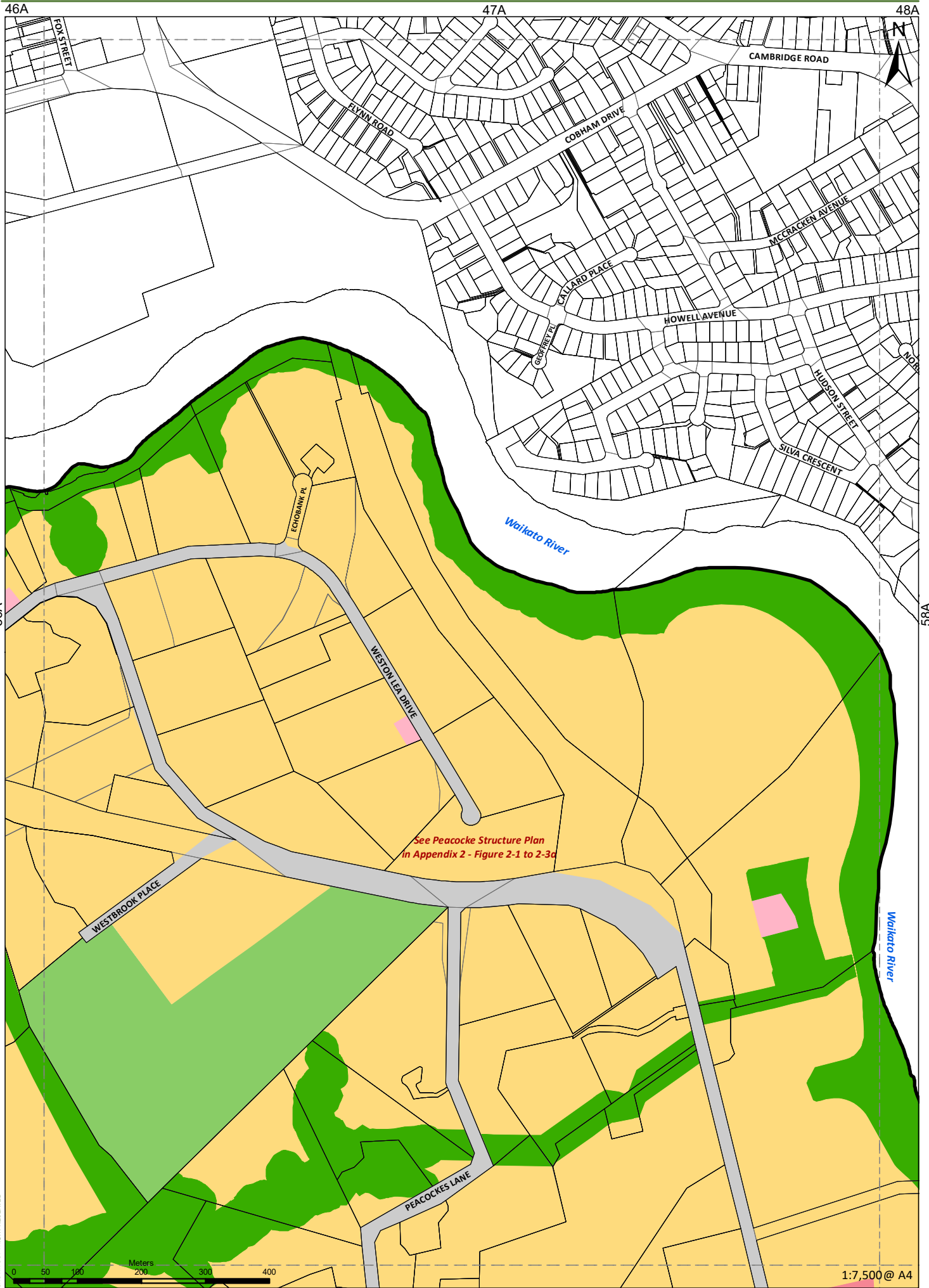
NOR

Disclaimer: Hamilton City Council can not guarantee that the data shown on this map is 100% correct.
© Crown Copyright. All Rights Reserved. 30/01/2014



Disclaimer: Hamilton City Council does not guarantee that the data shown on this map is 100% correct. Cadastre information derived from LINZ Digital Cadastral Database, October 2016. CROWN COPYRIGHT RESERVED.





See Peacocke Structure Plan
in Appendix 2 - Figure 2-1 to 2-3a

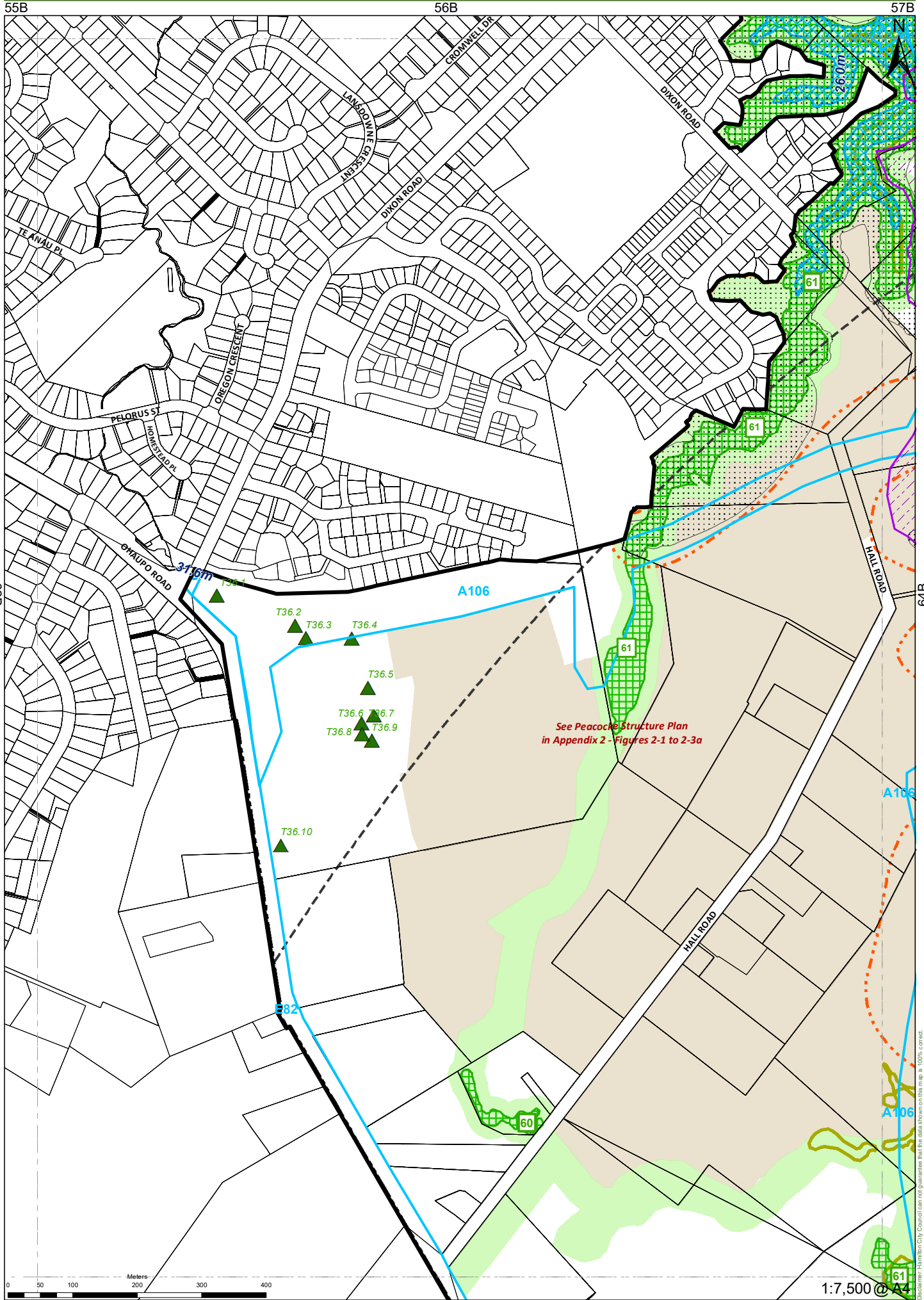
Disclaimer: Hamilton City Council does not guarantee that the data shown on this map is 100% correct. Data is derived from LINZ Digital Cadastral Database, October 2016. CROWN COPYRIGHT RESERVED

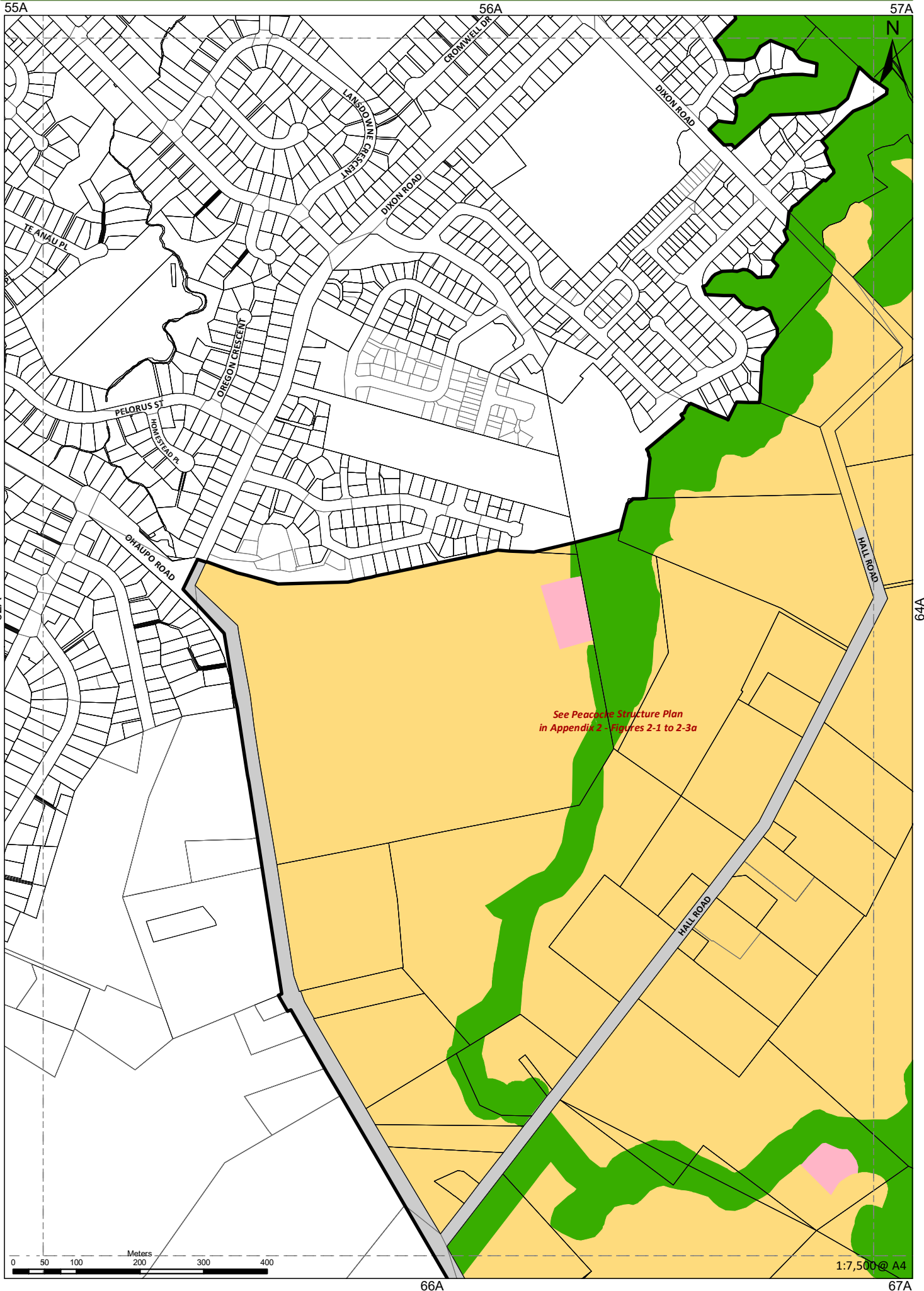




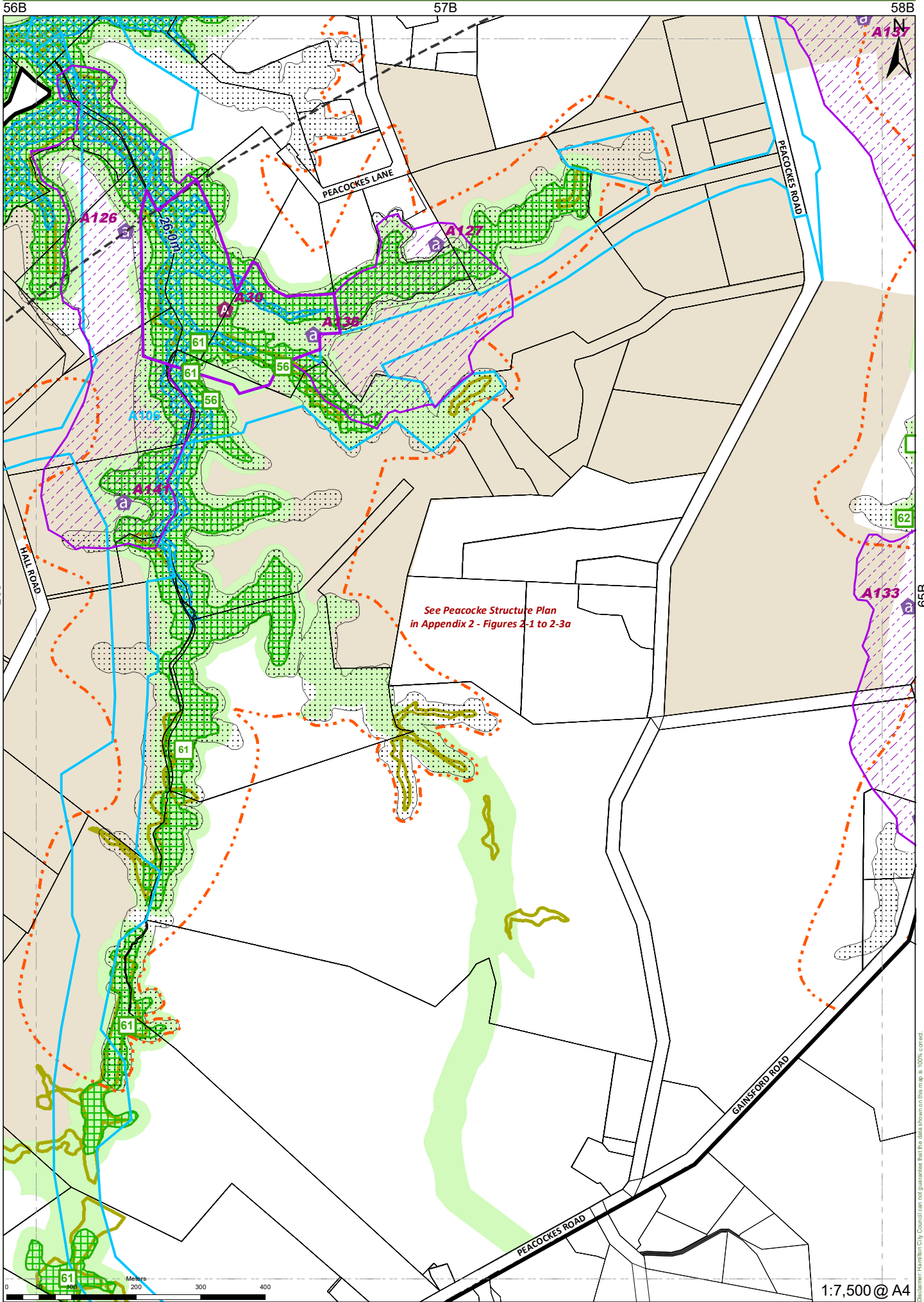
Disclaimer: Hamilton City Council does not guarantee that the data shown on this map is 100% correct. Cadastre information derived from LINZ Digital Cadastral Database, October 2016. CROWN COPYRIGHT RESERVED

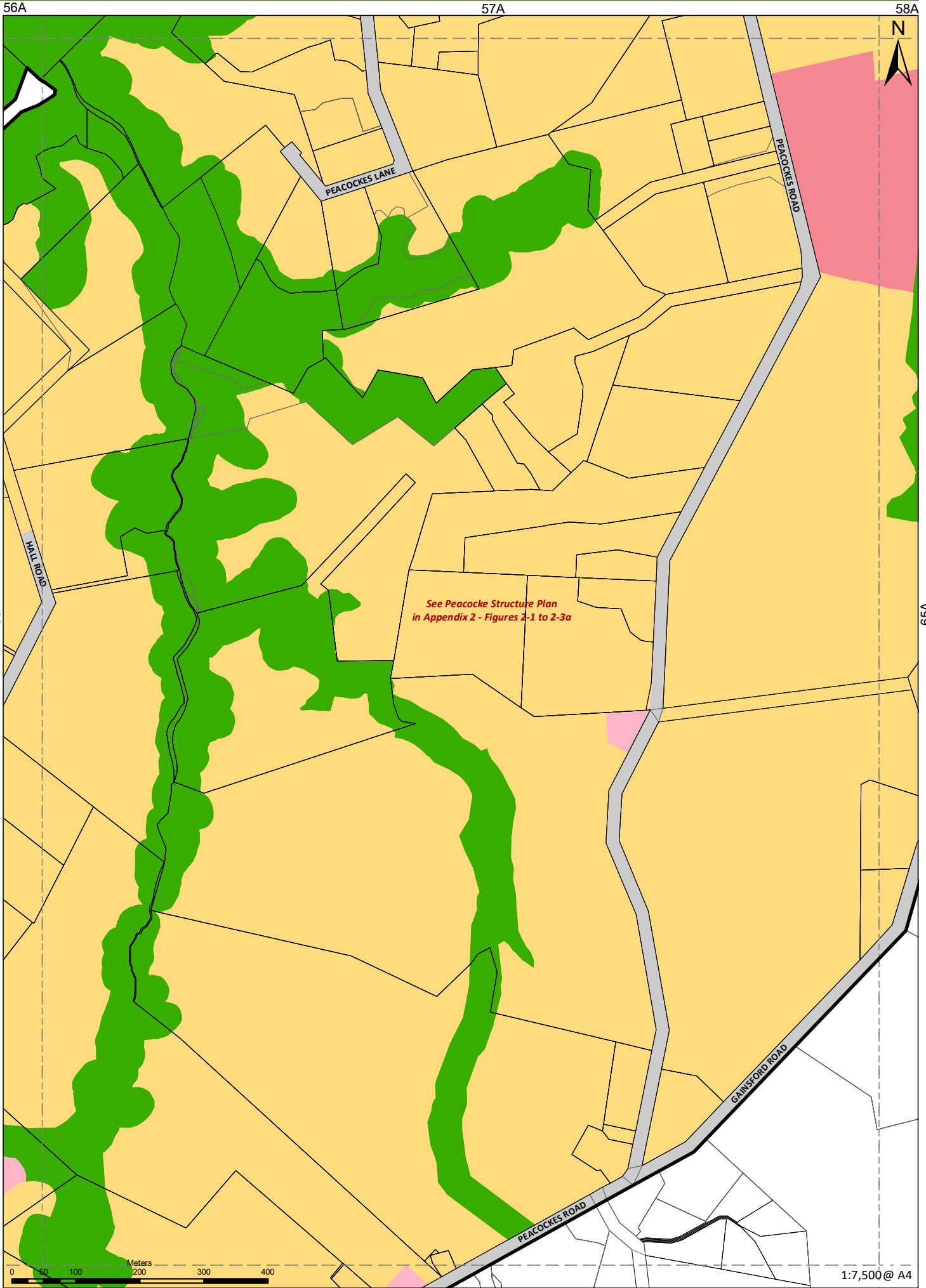
1:7,500 @ A4



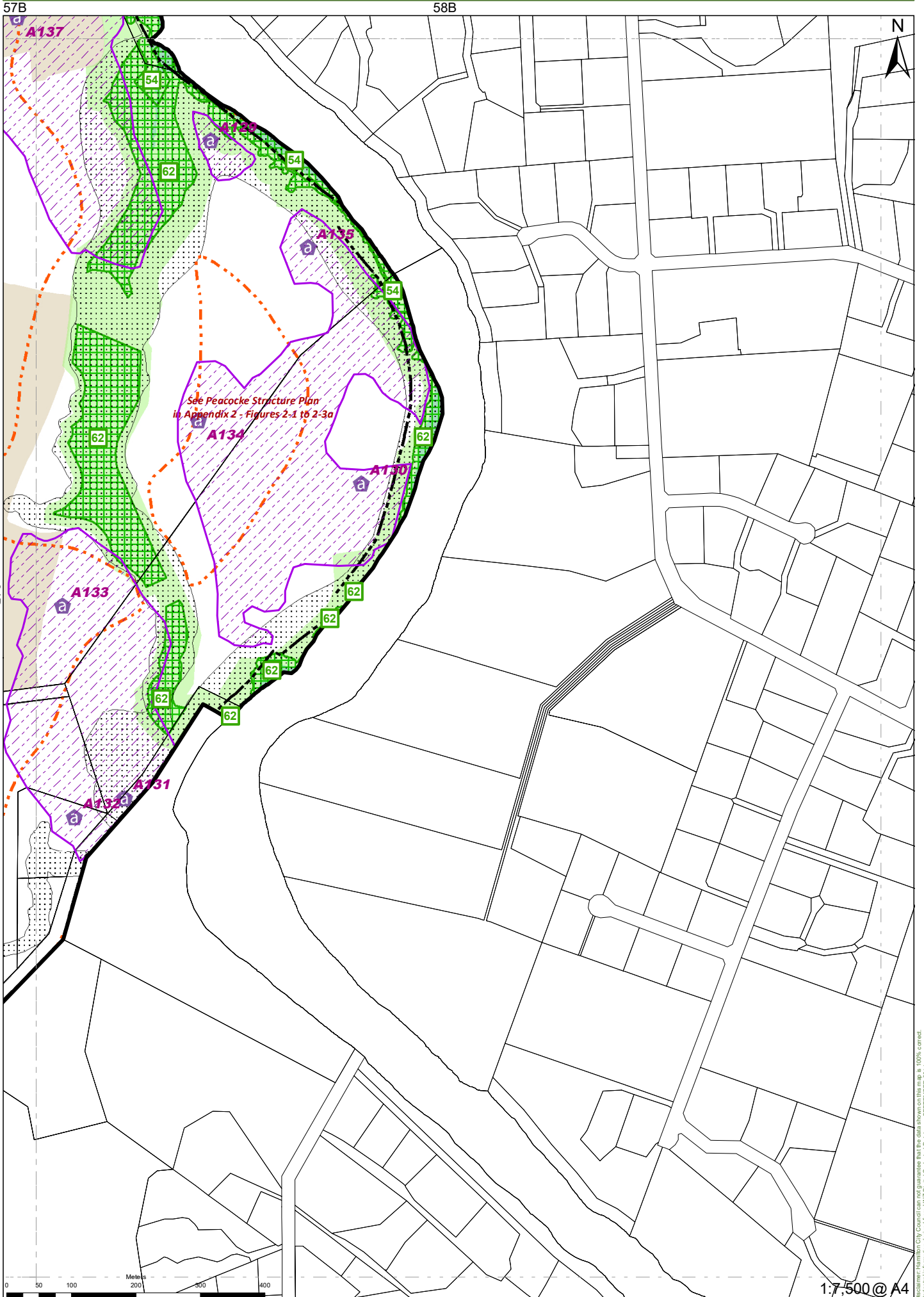


Disclaimer: Hamilton City Council does not guarantee that the data shown on this map is 100% correct. Cadastre information derived from LINZ Digital Cadastral Database, October 2016. CROWN COPYRIGHT RESERVED





Disclaimer: Hamilton City Council does not guarantee that the data shown on this map is 100% correct. Cadastre information derived from LINZ Digital Cadastral Database, October 2016. CROWN COPYRIGHT RESERVED





57A

58A

N



*See Peacocke Structure Plan
in Appendix 2 - Figures 2-1 to 2-3a*

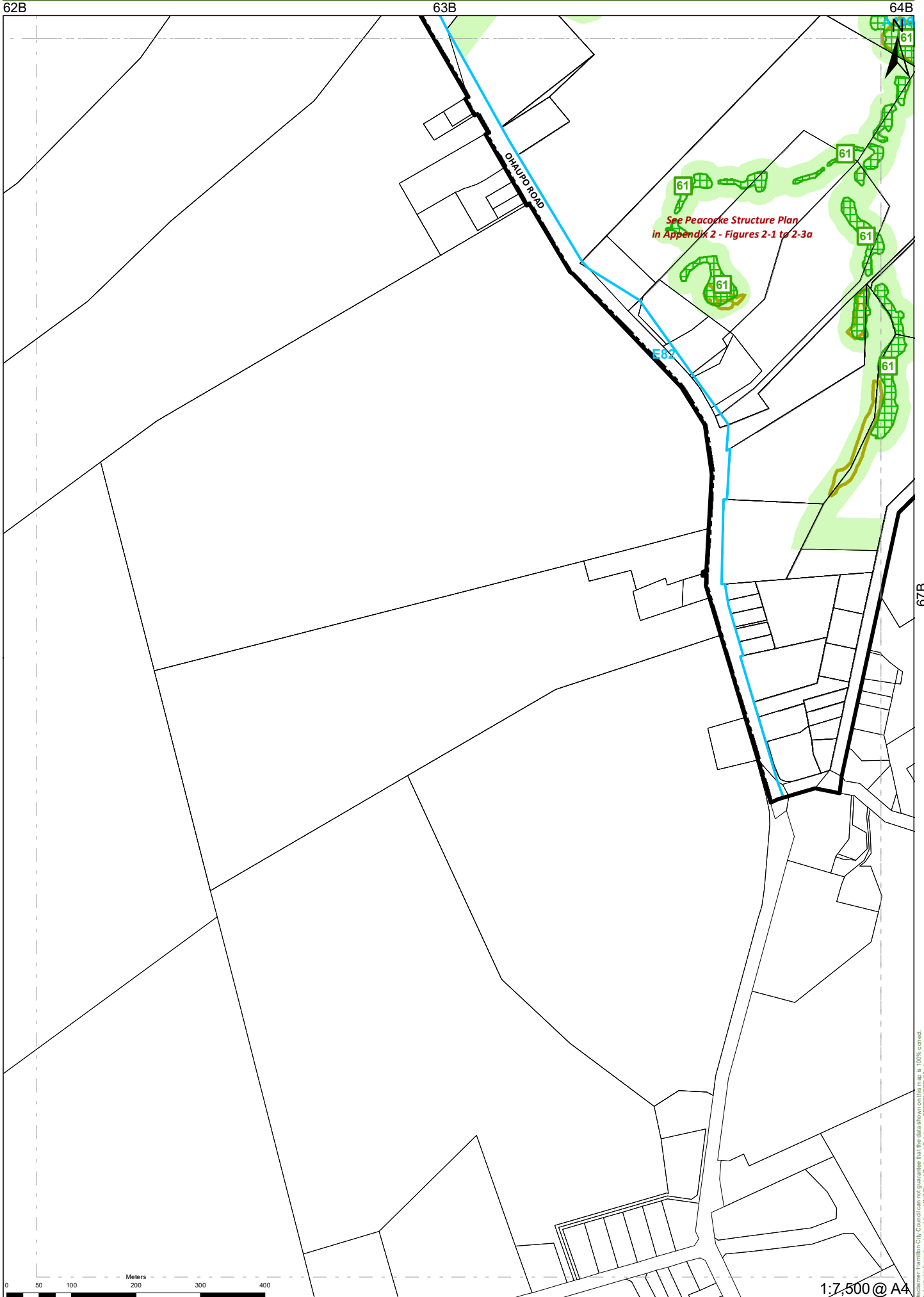
64A

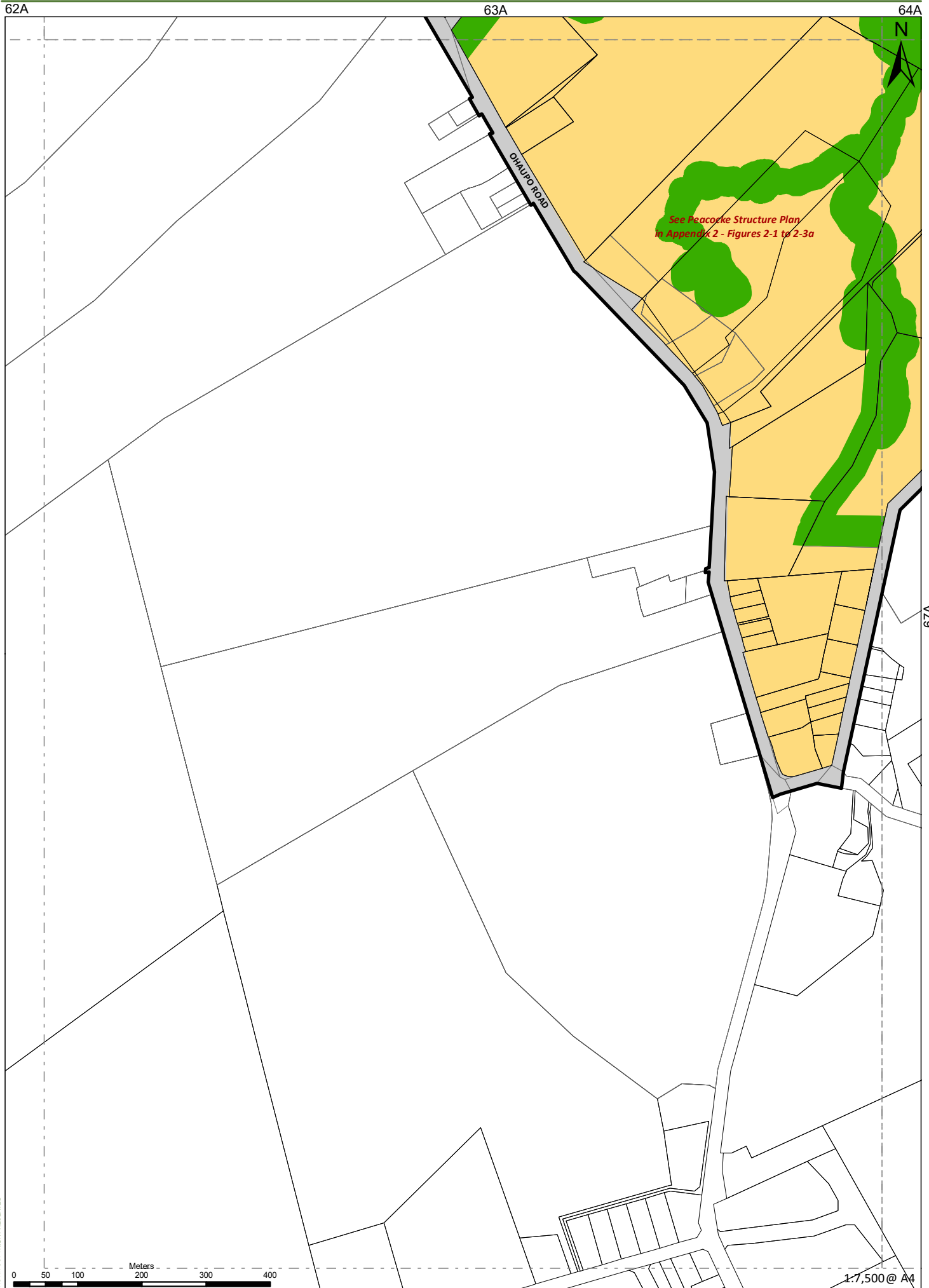
Disclaimer: Hamilton City Council does not guarantee that the data shown on this map is 100% correct.
Cadastral information derived from LINZ Digital Cadastral Database, October 2016.
CROWN COPYRIGHT RESERVED



1:7,500 @ A4

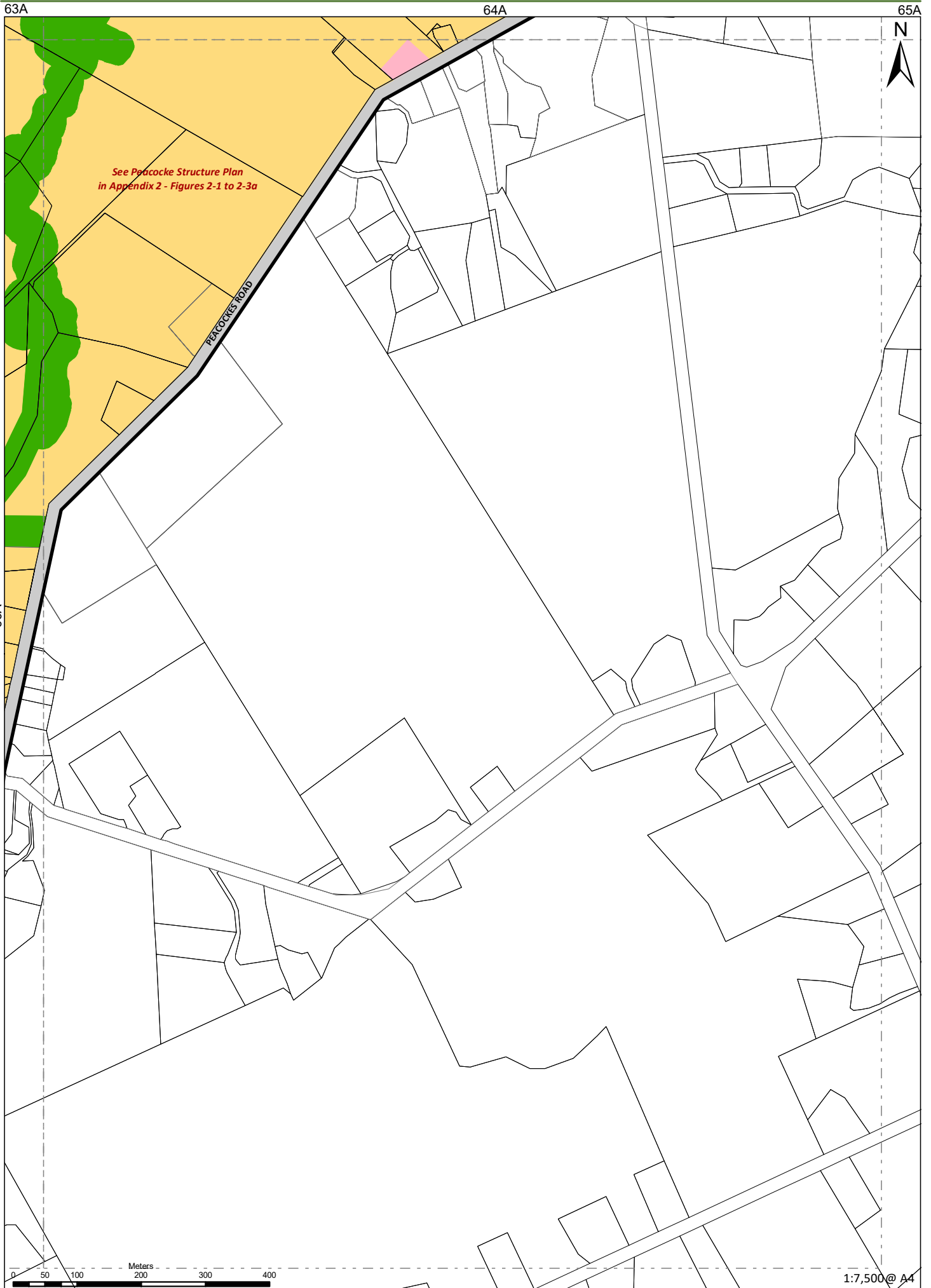
67A





Disclaimer: Hamilton City Council does not guarantee that the data shown on this map is 100% correct. Cadastre information derived from LINZ Digital Cadastral Database, October 2016. CROWN COPYRIGHT RESERVED





Disclaimer: Hamilton City Council does not guarantee that the data shown on this map is 100% correct. Cadastre information derived from LINZ Digital Cadastral Database, October 2016. CROWN COPYRIGHT RESERVED