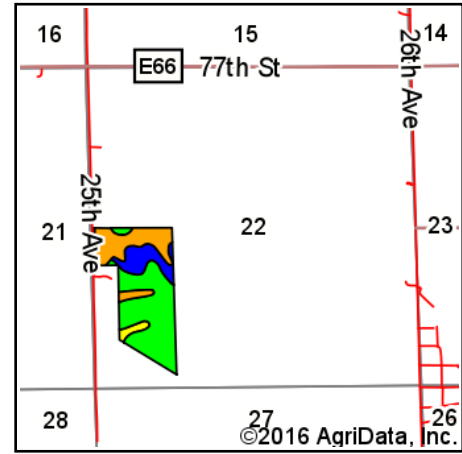
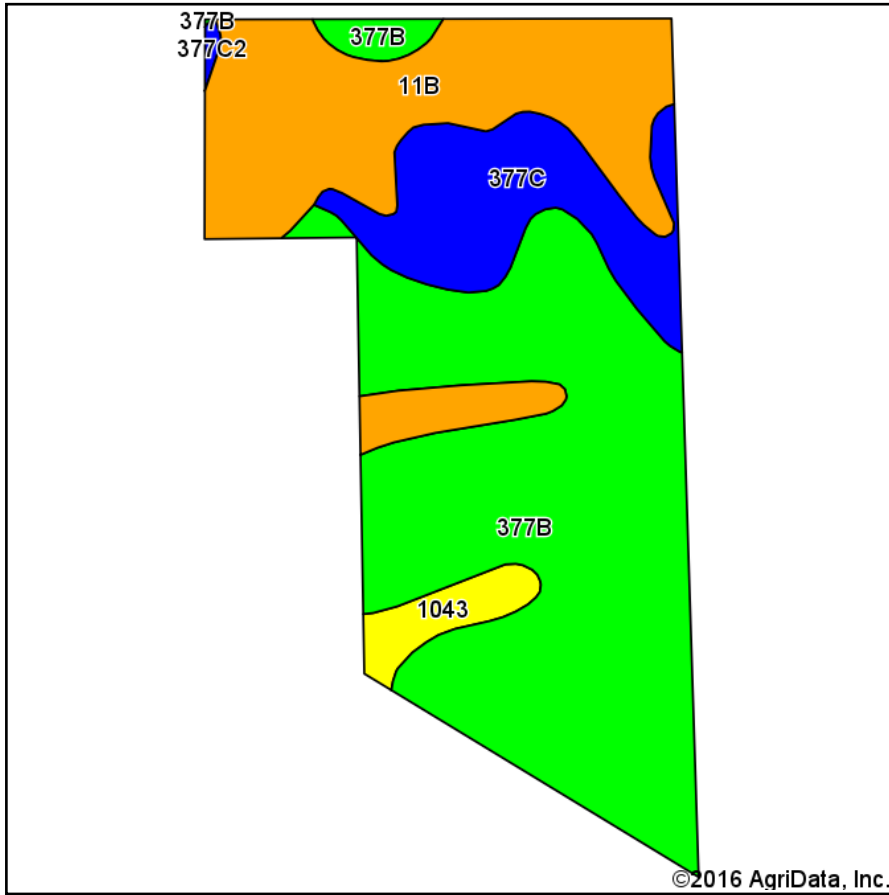


Soils Map



State: **Iowa**
 County: **Benton**
 Location: **22-82N-10W**
 Township: **St. Clair**
 Acres: **50**
 Date: **7/6/2016**






**Kaestner
Seeds**

Maps Provided By:

 CUSTOMIZED ONLINE MAPPING
 © AgriData, Inc. 2016 www.AgriDataInc.com



Area Symbol: IA011, Soil Area Version: 18

Code	Soil Description	Acres	Percent of field	CSR2 Legend	Non-Irr Class *c	CSR2**	CSR
377B	Dinsdale silty clay loam, 2 to 5 percent slopes	27.33	54.7%		Ile	95	90
11B	Colo-Ely complex, 2 to 5 percent slopes	13.82	27.6%		IIw	73	68
377C	Dinsdale silty clay loam, 5 to 9 percent slopes	7.10	14.2%		IIIe	90	75
1043	Bremer silty clay loam, sandy substratum, 0 to 2 percent slopes	1.63	3.3%		IIw	68	80
377C2	Dinsdale silty clay loam, 5 to 9 percent slopes, moderately eroded	0.12	0.2%		IIIe	87	73
Weighted Average						87.3	81.4

Area Symbol: IA011, Soil Area Version: 18

**IA has updated the CSR values for each county to CSR2.

*c: Using Capabilities Class Dominant Condition Aggregation Method

Soils data provided by USDA and NRCS.