



# Town of Primrose Comprehensive Plan











## Cultural Resources










# Town of Primrose

## Wisconsin Architecture & History Inventory (AHI)

Ahi#	Image	County	TRS	Civil Township	Location	Historic Name
<u>4405</u>		DANE	5.07E-02	PRIMROSE	E SIDE OF COUNTY HIGHWAY G, .3 M N OF BRITT VALLEY RD	
<u>4406</u>		DANE	5.07E-02	PRIMROSE	E SIDE OF COUNTY HIGHWAY G, .3 M N OF BRITT VALLEY RD	
<u>4407</u>		DANE	5.07E-02	PRIMROSE	COLBY RD, .75 M W OF MT. VERNON	
<u>4408</u>		DANE	5.07E-08	PRIMROSE	W SIDE OF COUNTY HIGHWAY U, 1.5 M N OF COUNTY HIGHWAY A	
<u>4409</u>		DANE	5.07E-07	PRIMROSE	COUNTY HIGHWAY A, .1 M E OF NORLAND RD	
<u>4413</u>		DANE	5.07E-17	PRIMROSE	E SIDE OF COUNTY HIGHWAY G, .3 M S OF COUNTY HIGHWAY A	
<u>4414</u>		DANE	5.07E-21	PRIMROSE	N SIDE OF COMMUNITY RD, .1 M E OF STATE HIGHWAY 92	
<u>4415</u>		DANE	5.07E-23	PRIMROSE	NE CNR OF PEERLESS RD AND STATE HIGHWAY 92	

# Town of Primrose

## Wisconsin Architecture & History Inventory (AHI)

Ahi#	Image	County	TRS	Civil Township	Location	Historic Name
<u>4416</u>		DANE	5.07E-23	PRIMROSE	S SIDE OF JIM TOWN RD, .2 M S OF STATE HIGHWAY 92	
<u>4417</u>		DANE	5.07E-26	PRIMROSE	8770 RIDGE RD	
<u>4418</u>		DANE	5.07E-27	PRIMROSE	W SIDE OF COUNTY HIGHWAY G, .1 M S OF RIDGE RD	
<u>4419</u>		DANE	5.07E-32	PRIMROSE	E SIDE PF COUNTY HIGHWAY U, .1 M N OF COUNTY LINE	
<u>4420</u>		DANE	5.07E-32	PRIMROSE	COUNTY HIGHWAY U, .5 M N OF COUNTY LINE	
<u>4421</u>		DANE	5.07E-33	PRIMROSE	W SIDE OF PEERLESS RD, .1 M N OF STATE HIGHWAY 69	
<u>87162</u>		DANE	5.07E-06	PRIMROSE	8844 COUNTY HIGHWAY G	Ingebrit Peterson House

# Town of Primrose


## Wisconsin Architecture & History Inventory (AHI)



### Wisconsin Architecture & History Inventory

[Refine Your Search](#) | [Need help searching?](#) | [Start a New Search](#)

This inventory card is merely a historical record of a property and may have inaccurate or misleading data. Inclusion in the inventory conveys no special status. Please read our [Disclaimer](#) for more details.

County: <b>DANE</b>	Record #: <b>87162</b>	Location: <b>8844 COUNTY HIGHWAY G</b>
City or Village:	Town, Range, Section: <b>0507E-08</b>	Quarter Sections:
Civil Town: <b>PRIMROSE</b>	National Register Date:	State Register Date:
Unincorporated Community:	District:	
Current Name:	NR Multiple Property Name:	
Survey Map: <b>USGS Mount Vernon</b>	Historic Name: <b>Ingebrit Peterson House</b>	Wall Material: <b>Log</b>
Map Code: <b>97/132</b>	Construction Date: <b>1857</b>	Structural System: <b>Log</b>
Survey Date: <b>1997</b>	Designer Name:	Other Buildings on Site?: <b>N</b>
Style or Form: <b>Side Gabled</b>	Cultural Affiliation:	
Resource Type: <b>house</b>	Demolished Date:	
		

[Do you have additional information about this property or think something is incorrect?](#)



# Town of Primrose

## Draft Cultural Resources Goals & Objectives

### ● *Goals and Objectives:*

- Encourage identification, protection, interpretation and maintenance for all significant archaeological sites in the town.
- Encourage identification, protection, preservation and restoration of buildings, structures and sites which represent or reflect elements of the town's cultural, social, economic, political and architectural history.
- Help increase public awareness and appreciation of the town's historic and archaeological resources.



# Town of Primrose

## Draft Cultural Resources Policies

### ● *Policies and Programs*

- Support local, county, state and federal historic preservation efforts.
- Support efforts to help provide restoration grants to willing owners of historic properties.
- Support efforts to document and research historic and archaeological sites in the town.
- Work with local historical societies to educate and provide interpretation of town historic sites.