
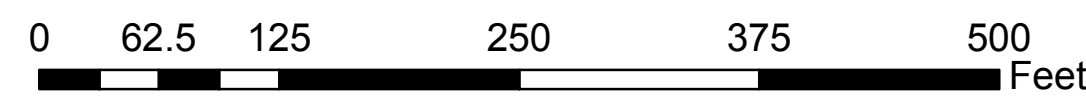
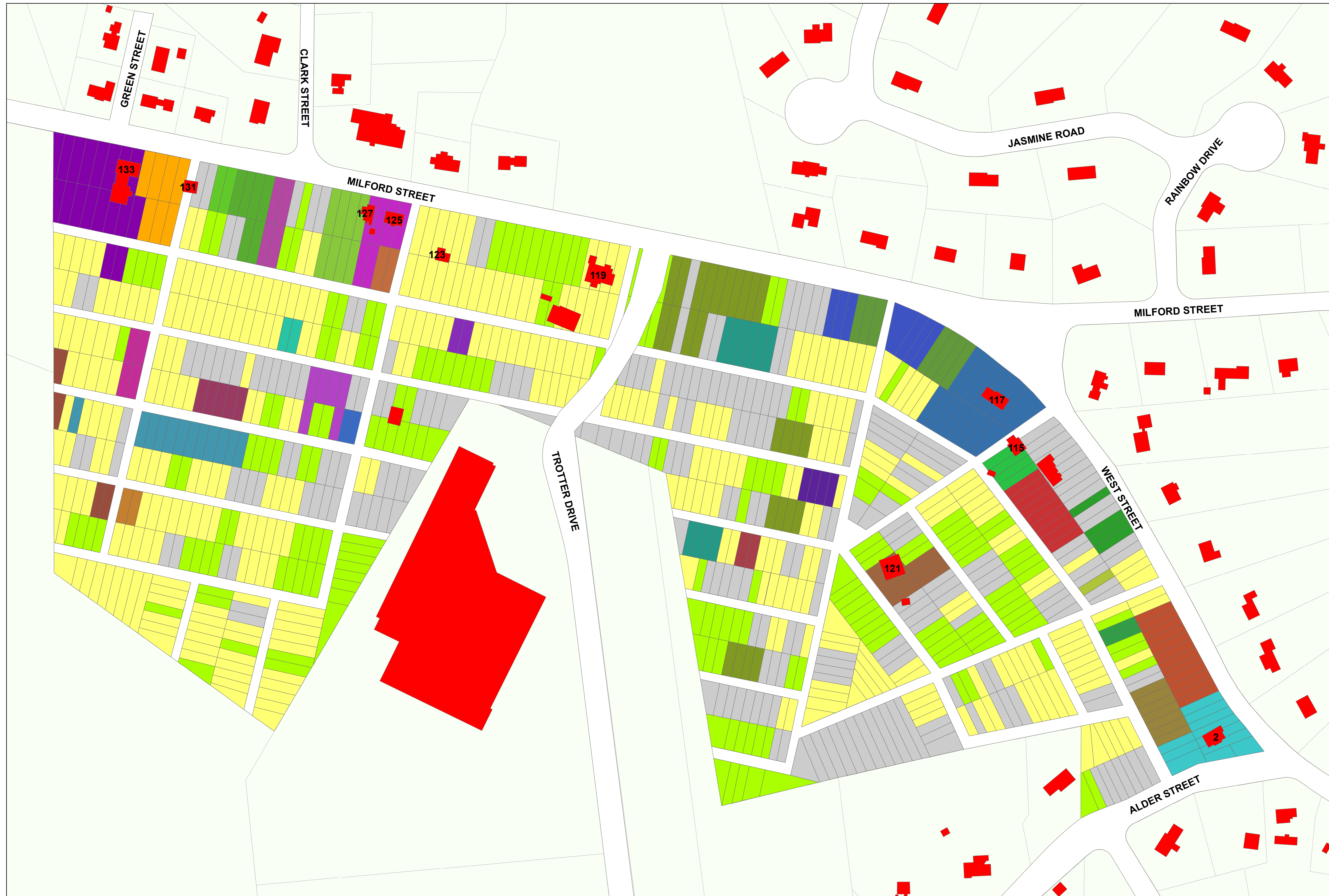


# Oak Grove

## Inset Map Assessed Owners

### Map ID & Owner

- Null - Unassessed Parcels
- 43-085 - 133 Milford St LLC
- 99-002 - Gonsalves
- 99-113 - Aghgolian
- 99-115 - Francis
- 99-117 - Aquafresca
- 99-119 - Williams
- 99-121 - Brown
- 99-123 - Williams
- 99-125 - Howe
- 99-127 - Chan
- 99-131 - Demir
- 99-200 - Armstrong
- 99-215 - Cronin
- 99-220 - Dwyer
- 99-225 - Fisher
- 99-230 - Forni
- 99-235 - Freed
- 99-240 - Graham
- 99-250 - Larson
- 99-255 - Leacu
- 99-260 - Lindsey
- 99-265 - Lipton
- 99-270 - Maccini
- 99-275 - Mangelly
- 99-280 - Town of Medway
- 99-285 - Molinari, C.
- 99-290 - Molinari, J.
- 99-295 - New England Power Co.
- 99-300 - Niro
- 99-305 - Paige
- 99-310 - Sammartano
- 99-315 - Smith, C.
- 99-320 - Smith, S.
- 99-323 - Parish of St. Charles
- 99-325 - Wagner
- 99-330 - Wellesley College
- 99-999 - Williams



Map prepared for  
Town of Medway  
Assessor's Office  
July 1, 2014  
by  
*Fran V Hutton Lee*

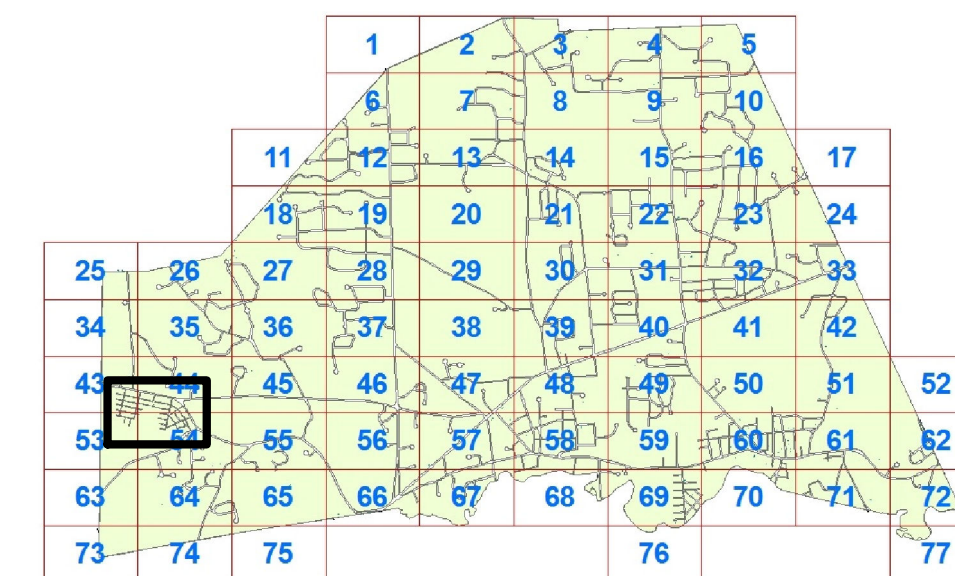


### General Notes

1. Prepared for Tax Assessments purposes, not to be used for conveyances.
2. Information shown on maps is subject to change or revision without notification.
3. The parcels shown represent all known deed information to the Board of Assessors as of July 1, 2014.
4. Rights of way, parcel locations and parcel frontages based on Schofield Brothers' Assessors Atlas (1975) registry plans, and approved subdivision plans.
5. Coordinates are based on the Massachusetts State Plane Coordinate System.
6. There are 78 maps (including the Oak Grove inset map) and 1 index sheet map.

Original Issue Date:  
October 2003  
Revised:  
January 1, 2011  
August 17, 2012  
September 30, 2013  
July 1, 2014

Additional mapping information  
from MassGIS, and  
Medway Assessors data.



# 99