

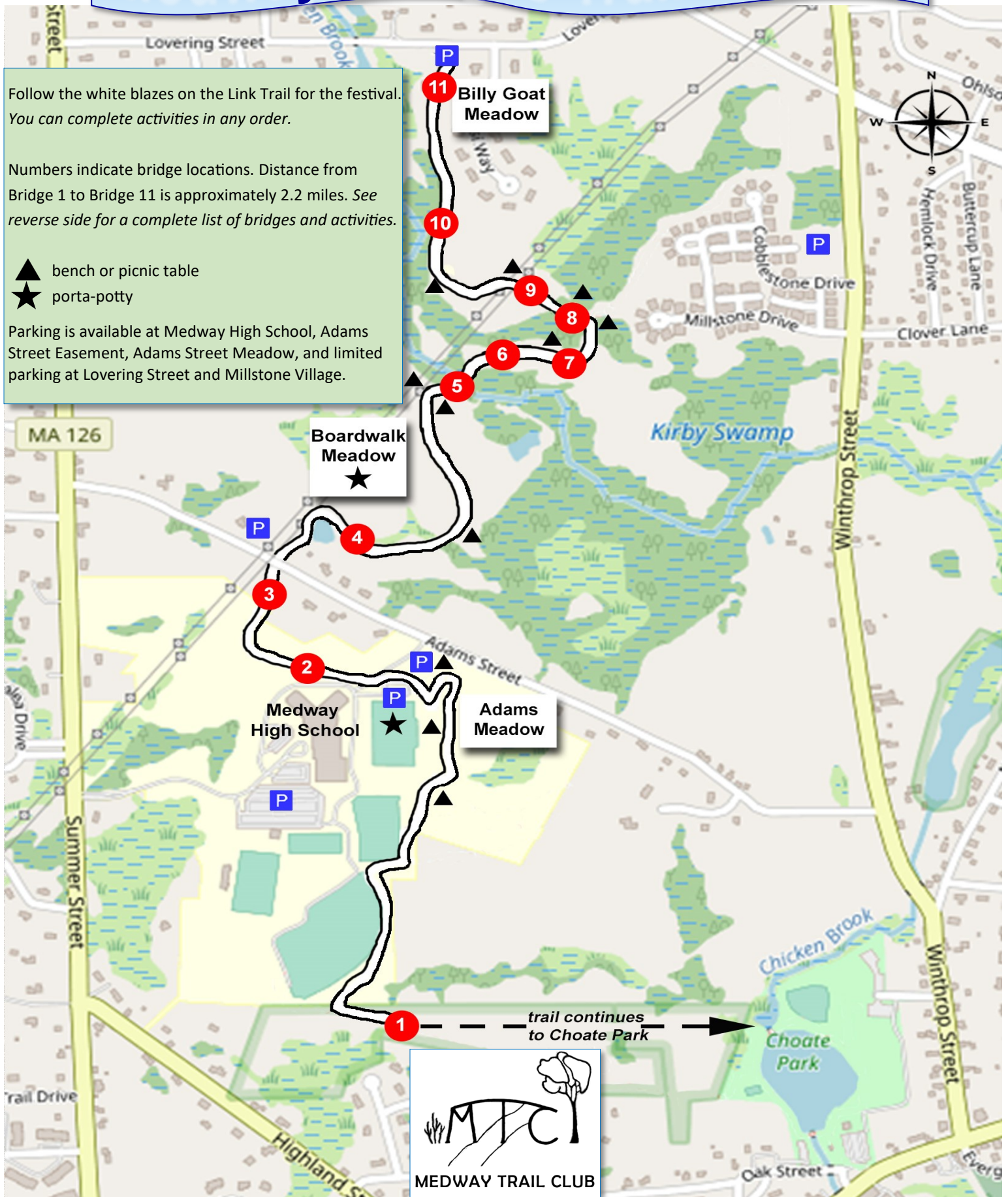
Medway Bridges Trail Festival

Follow the white blazes on the Link Trail for the festival.
You can complete activities in any order.










Numbers indicate bridge locations. Distance from Bridge 1 to Bridge 11 is approximately 2.2 miles. *See reverse side for a complete list of bridges and activities.*

- ▲ bench or picnic table
- ★ porta-potty

Parking is available at Medway High School, Adams Street Easement, Adams Street Meadow, and limited parking at Lovering Street and Millstone Village.



MAP IS NOT DRAWN TO SCALE

	<u>Location</u>	<u>Name & Theme</u>	<u>Activity</u>
	Bridge #1	Boots & Bonnet Bridge <i>Textile Arts, Medway Mills</i>	"Mill Girls" and knotting crafts
	See map	Adams Meadow	Shapes in Nature Activities led by Brownie troops, muffins generously donated from Muffin House
	Bridge #2	Poets Crossing <i>Poetry</i>	Poetry Garden
	Bridge #3	Adams Approach <i>Public Land Access</i>	Information and maps only
	Bridge #4	Lee Farm Bridge <i>Medway Farming History</i>	Medway Community Farm, learn about local farming and sample fresh farm veggies
	See map	Boardwalk Meadow	Alex Ice Cream Truck, live music with The Family Strings, Corn hole game and cider sponsored by the Lions Club, raffle at Medway Trail Club booth
	Bridge #5	David Hoag Boardwalk <i>Art, Natural History, Engineering</i>	Art show, learn about wildlife in the wetlands
	Bridge #6	Connections Bridge <i>Community Heritage</i>	Shared stories: how do you connect to this community and region?
	Bridge #7	Volunteers Walk <i>Working Together, Musical Harmony</i>	Interactive musical activities
	Bridge #8	Dog Leg Bridge <i>Pet Memorial</i>	Purchase a memorial for your pet, safety information about dogs on trails, and free dog treats
	Bridge #9	Cart Path Bridge <i>Natural History</i>	Animal tracks matching game
	Bridge #10	Christmas Tree Crossing <i>Land Restoration & Conservation</i>	Learn how to protect our open spaces, find the invasive (bad) plants with Jim and Alyssa
	See map	Billy Goat Meadow	Storytime with Tara
	Bridge #11	Billy Goat Bridge <i>Storytelling, Fairness & Inclusion</i>	

- Look for plant ID tags along the trails - green text for native species (good) and red text for invasive species (bad)
- Water is available at Boardwalk Meadow and Adams Meadow
- Dogs must be leashed at all times and poop bags disposed of properly
- Please stay on marked trails
- Be courteous to neighbors

Sponsors

