

Planning & Infrastructure for Bicycling & Walking

Improve Bike Parking

The Village of Saranac Lake has added custom bike racks to all downtown parks and freestanding bicycle racks are placed along the Main Street and Broadway corridor.



Custom bike rack at the SkatePark



Custom bike racks at William Morris Park



Custom bike racks in Riverside Park (home of the Saturday Farmer's Market)



Freestanding bike rack along Main Street

Planning & Infrastructure for Bicycling & Walking

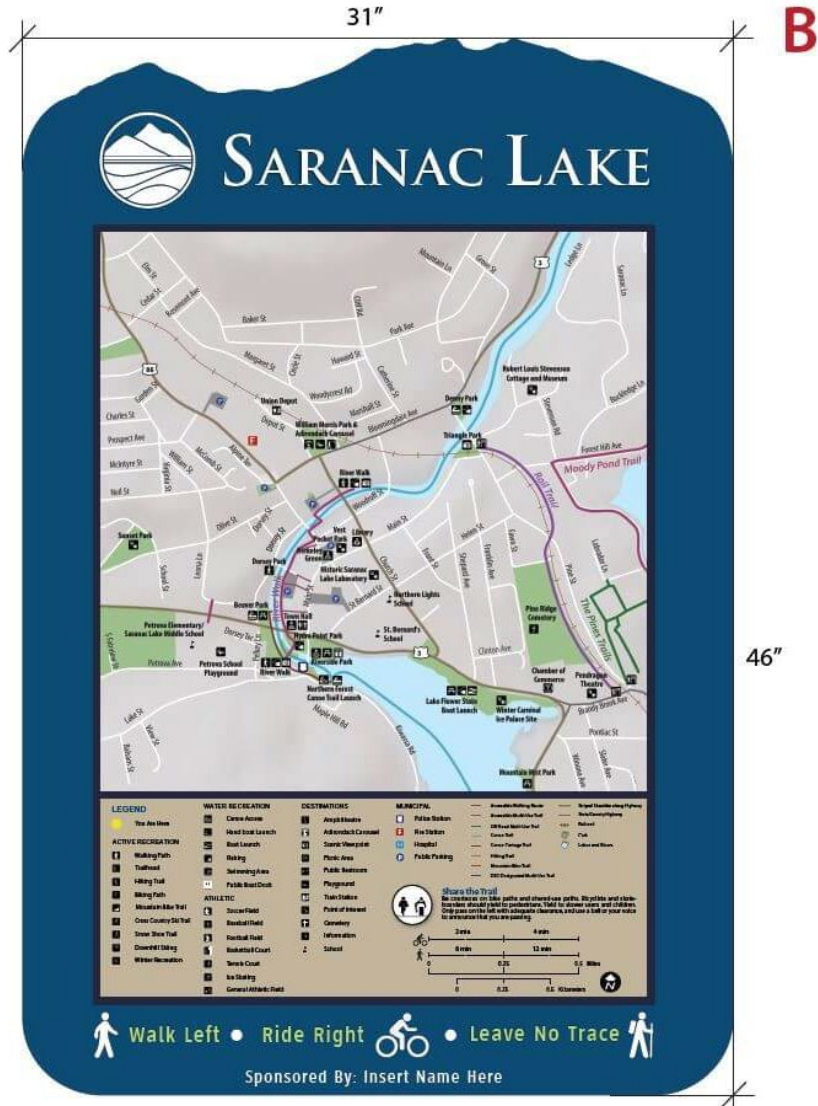
Improve Bike and Pedestrian Signage

The Village of Saranac Lake developed a bicycle and pedestrian wayfinding signage program in 2015. This was a recommended program in the Bicycle and Pedestrian Trail Master Plan, which included a concept design and identified locations for the signs. The design for the signage was finalized in 2016 and signs were installed between 2016-2019. There are three types of signs:


Sign Type 1: Directory Map



Sign Type 2: Area Map



Sign Type 3: Directional Signs



Photos of Installed Signs

Sign Type 1: Directory Maps



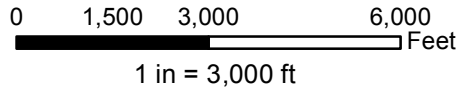
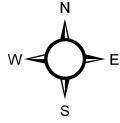
Sign Type 2: Area Maps



Sign Type 3: Directional Signs

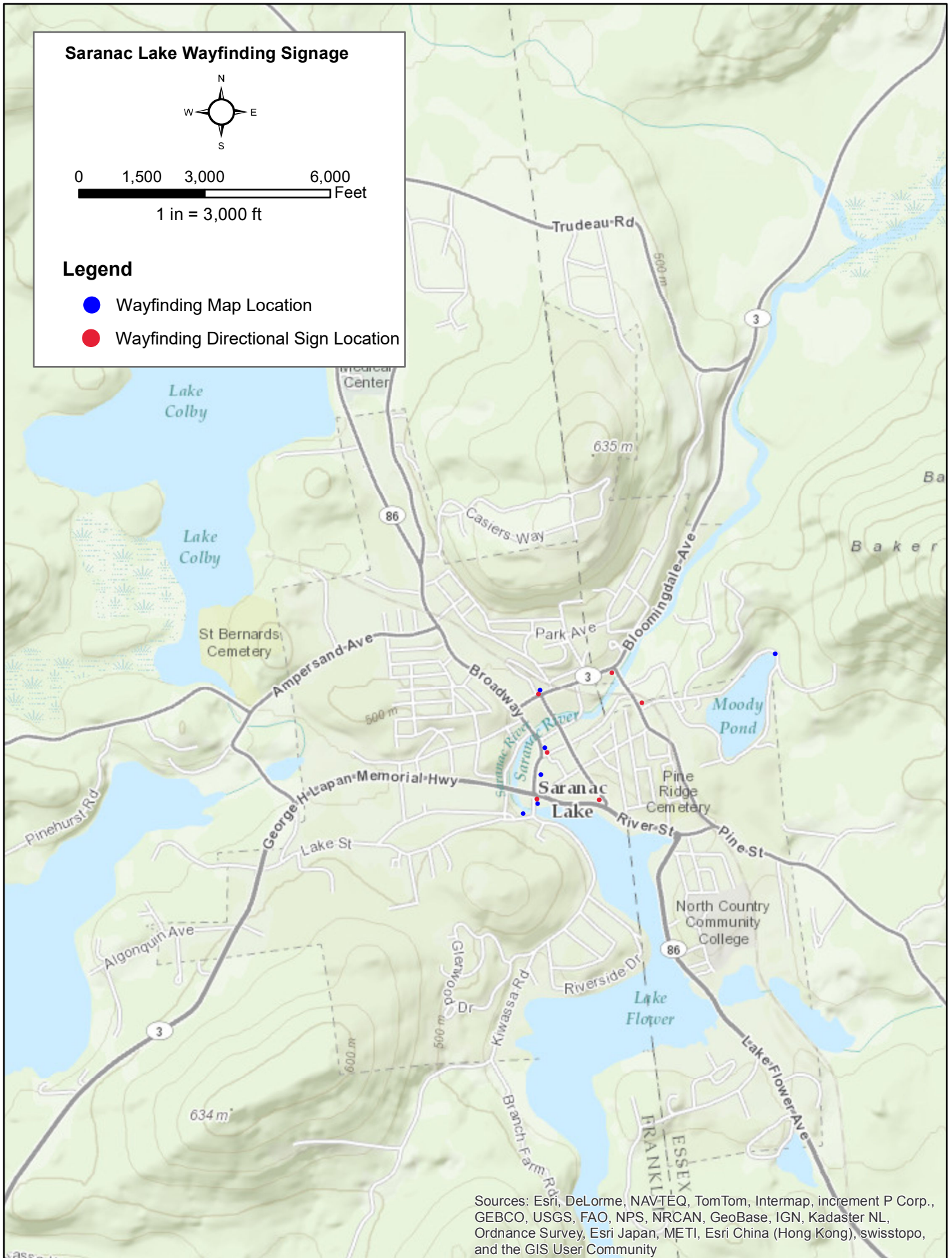


Saranac Lake Wayfinding Signage



Legend

- Wayfinding Map Location
- Wayfinding Directional Sign Location



Sources: Esri, DeLorme, NAVTEQ, TomTom, Intermap, increment P Corp., GEBCO, USGS, FAO, NPS, NRCAN, GeoBase, IGN, Kadaster NL, Ordnance Survey, Esri Japan, METI, Esri China (Hong Kong), swisstopo, and the GIS User Community